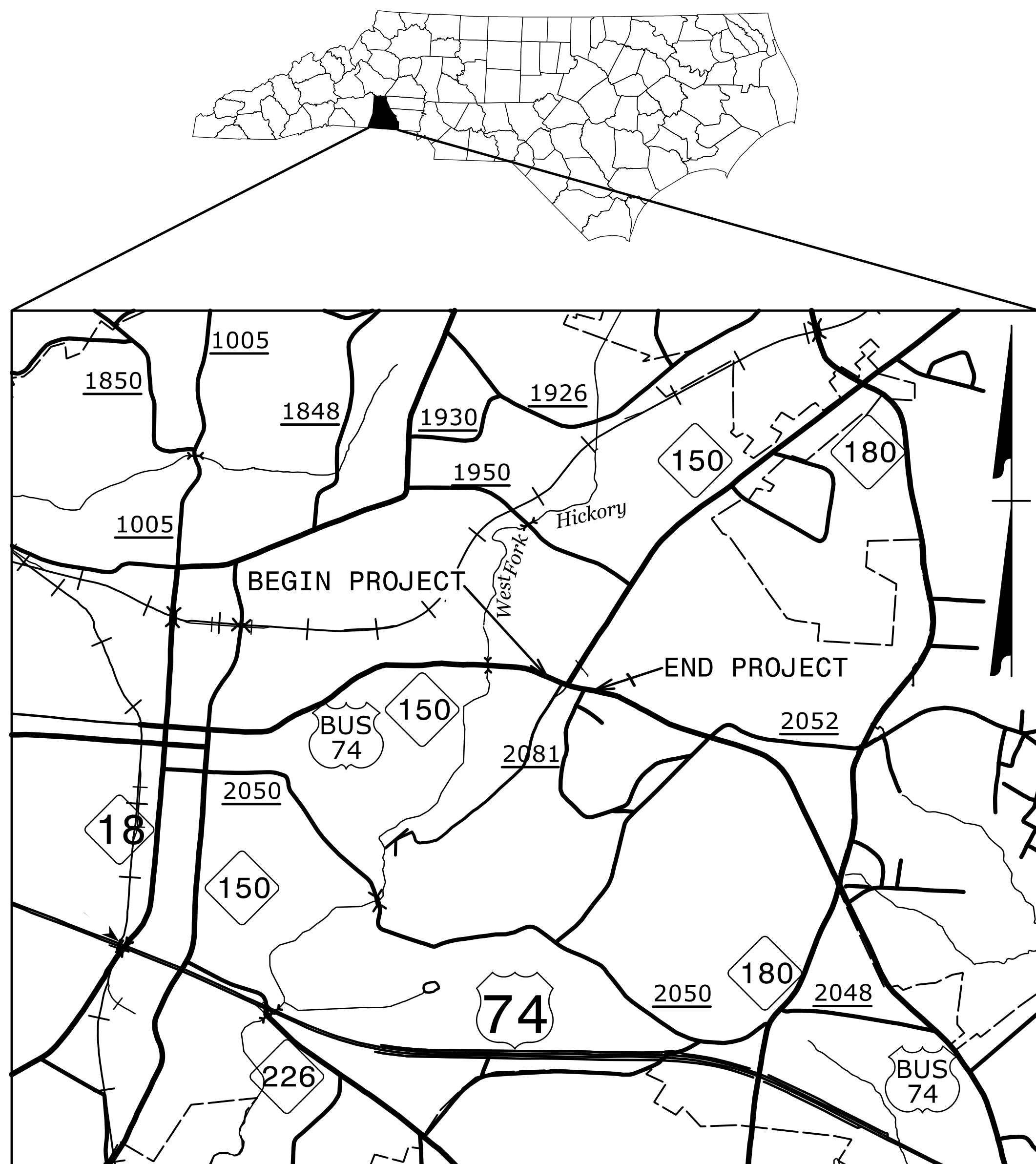


STATE OF NORTH CAROLINA
DIVISION OF HIGHWAYS

TRANSPORTATION MANAGEMENT PLAN

CLEVELAND COUNTY




VICINITY MAP

SHEET NO.	TITLE
TMP-1	TITLE SHEET, VICINITY MAP, AND INDEX OF SHEETS
TMP-1A	LIST OF APPLICABLE ROADWAY STANDARD DRAWINGS, AND LEGEND
TMP-1B	TRANSPORTATION OPERATIONS PLAN: (MANAGEMENT STRATEGIES, GENERAL NOTES, AND LOCAL NOTES)
TMP-2	PHASE I OVERVIEW AND PHASING
TMP-3	PHASE I DETAILS
TMP-4	PHASE II OVERVIEW AND PHASING
TMP-5	PHASE II DETAILS & TEMPORARY PAVEMENT MARKINGS PLAN
TMP-6	PHASE II DETAILS & TEMPORARY PAVEMENT MARKINGS PLAN & SCHEDULE

SHEET NO.
TMP-1


5/10/2023
S:\0\0001\U-5775\TrafficControl\TCP\U-5775_TC_TMP_01(TSH).dgn
User: jsp@uht



PLAN PREPARED FOR N.C.D.O.T. BY:

TGS ENGINEERS
TGS ENGINEERS
W. MARION ST, STE 200
SHELBY, NC 28150
PH (704) 476-0003
CORP. LICENSE NO.: C-0275

JIMMY L. TERRY, PE PROJECT ENGINEER
SANDRA G. MELVIN DESIGN TECHNICIAN



DOCUMENT NOT CONSIDERED FINAL
UNLESS ALL SIGNATURES COMPLETED

APPROVED: *Jimmy Terry*
DATE: 5/10/2023

SEAL

TIP PROJECT: U-5775