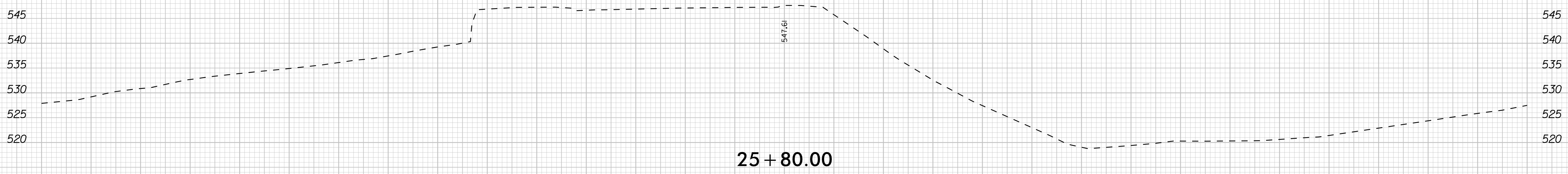
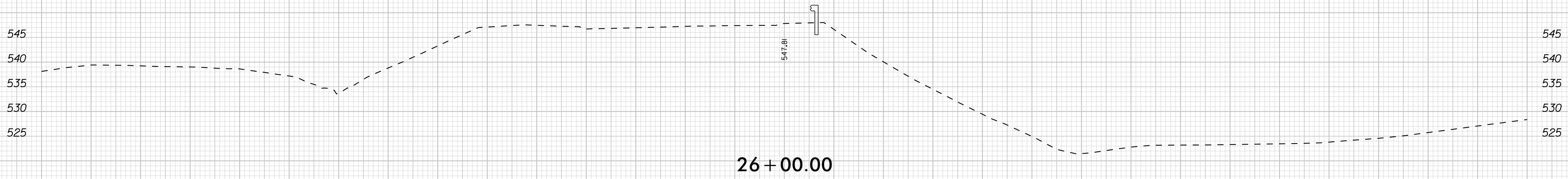
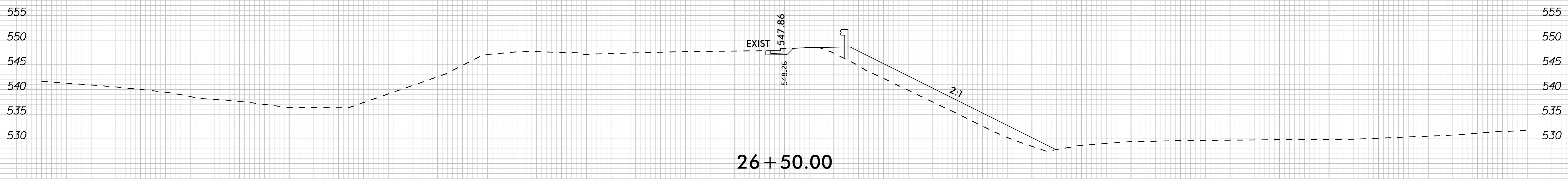
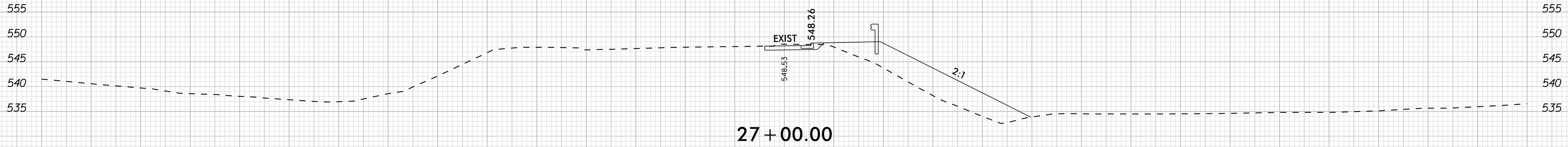
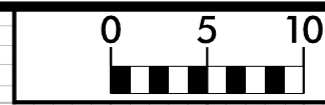


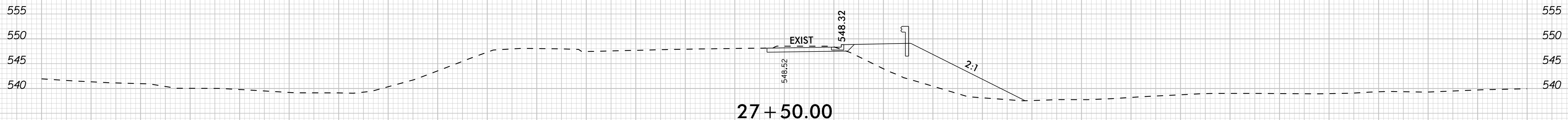
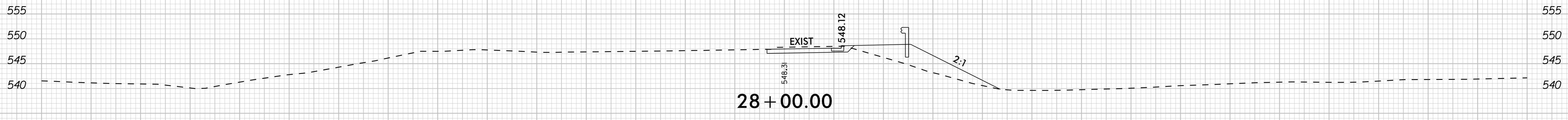
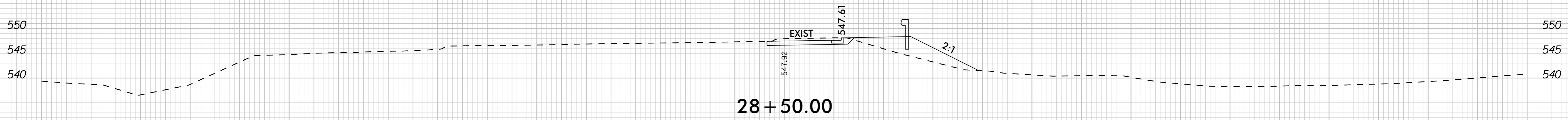
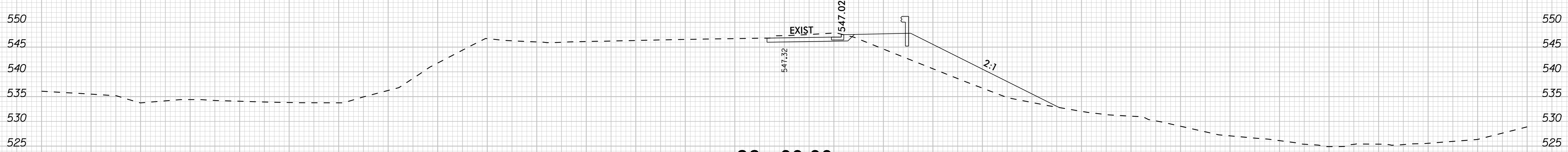
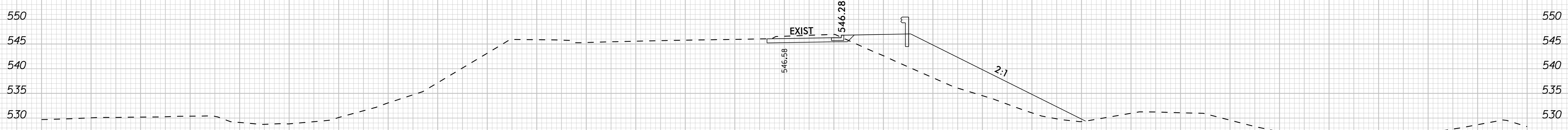
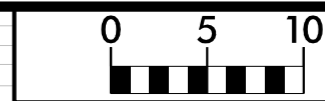
R-5930A
CHATHAM PARK WAY NORTH
CROSS SECTION INDEX

-L- CHATHAM PARK WAY
-YILPA- US 64 WB ON RAMP

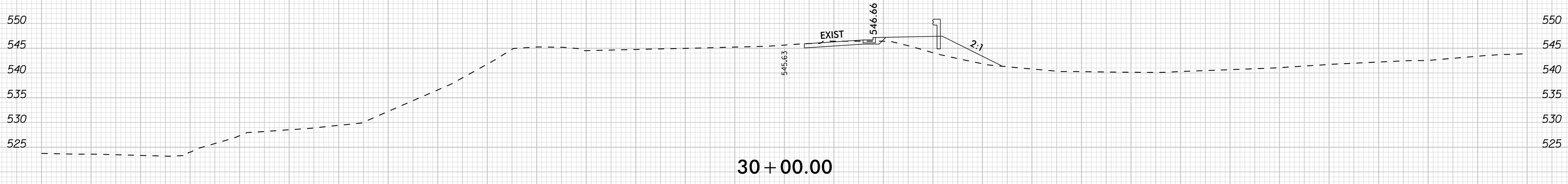
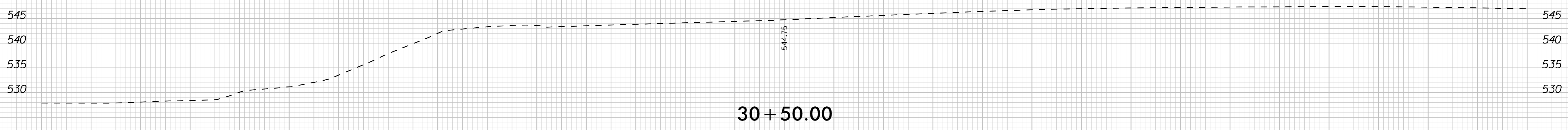
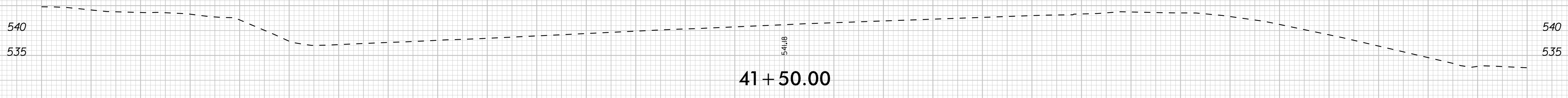
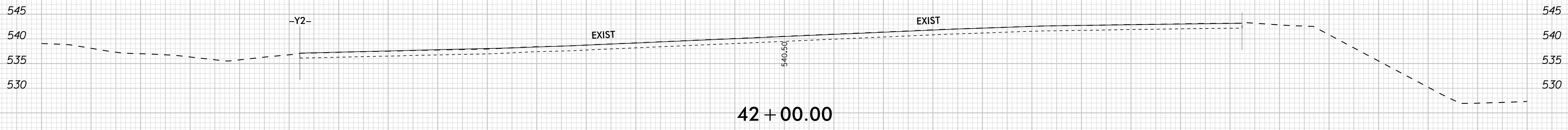
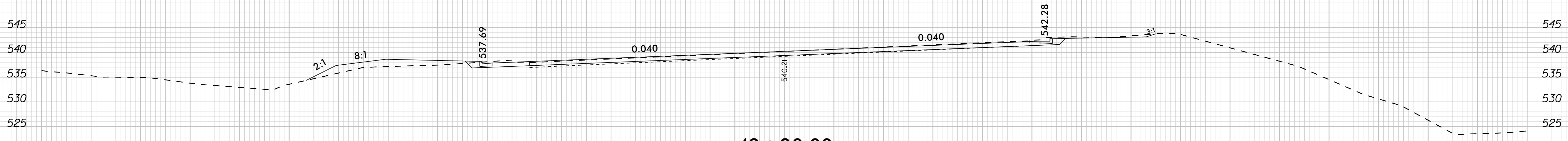
X-2 THRU X-27
X-28



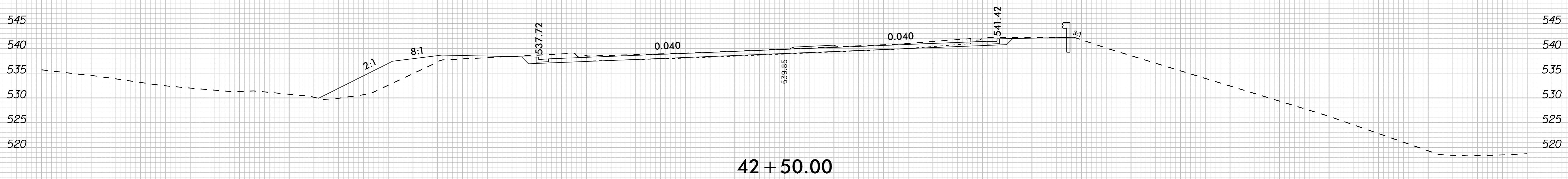
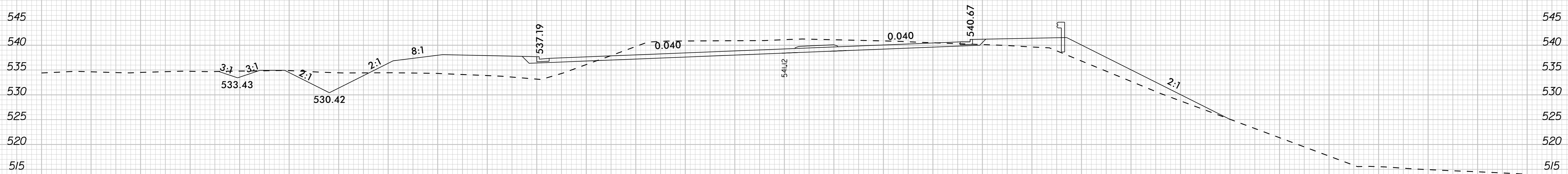
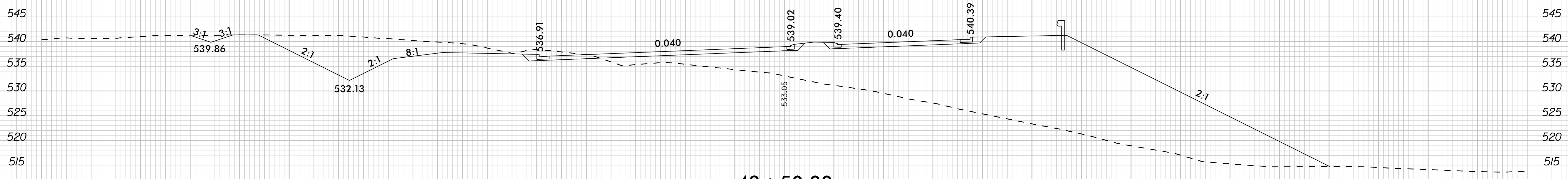
-L- CHATHAM PARK WAY



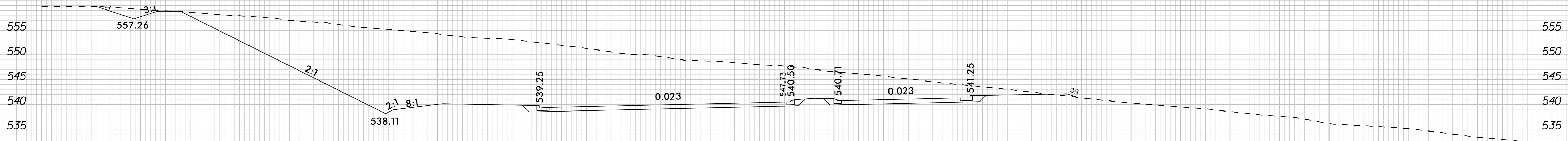
-L- CHATHAM PARK WAY



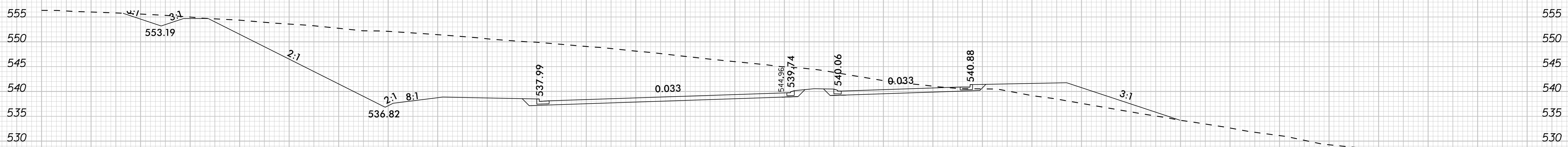
-L- CHATHAM PARK WAY



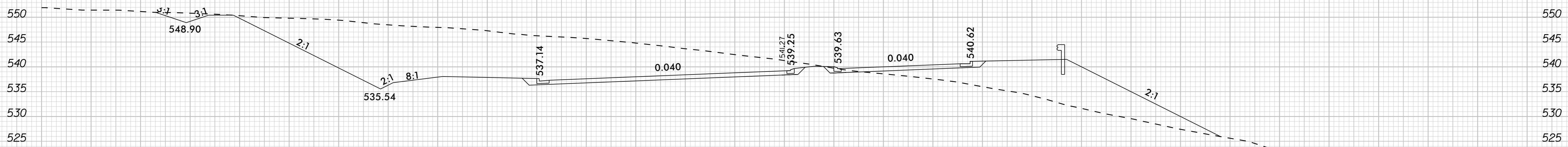
-L- CHATHAM PARK WAY



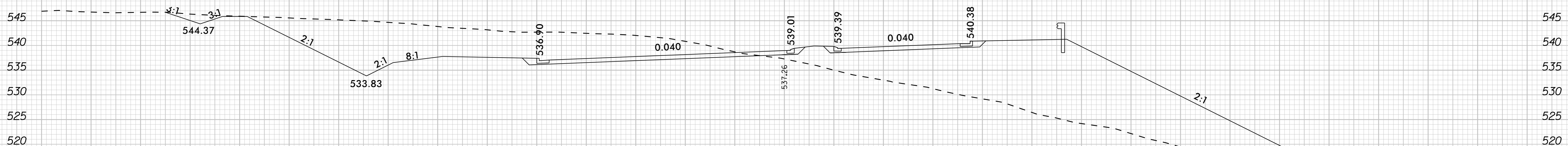
45 + 50.00



45 + 00.00

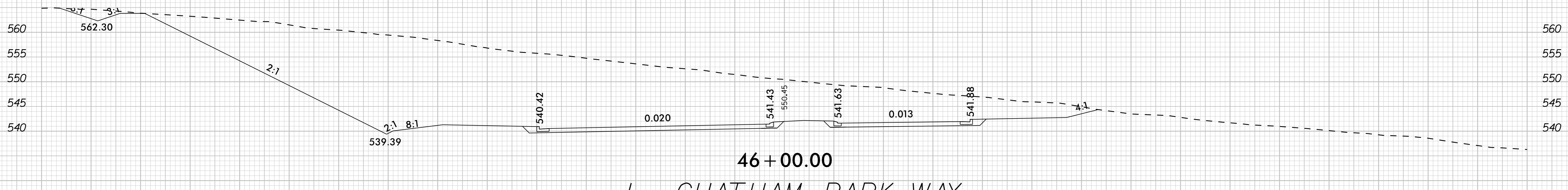
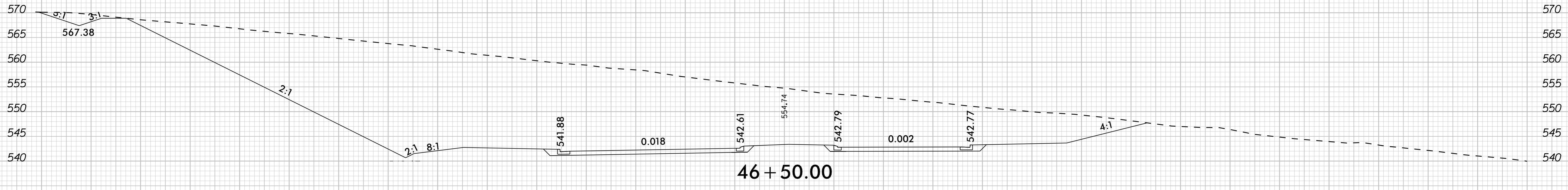
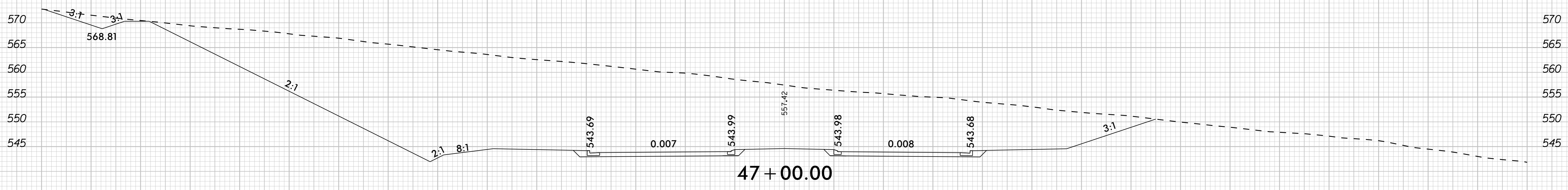
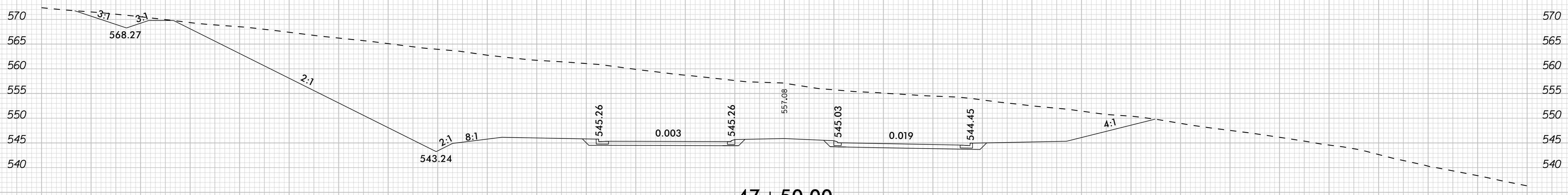


44 + 50.00

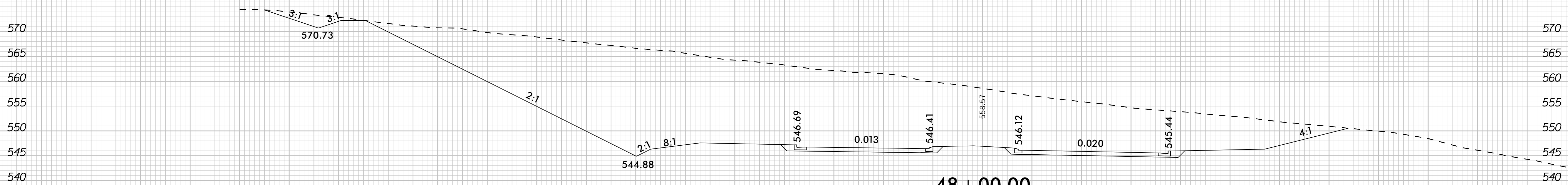
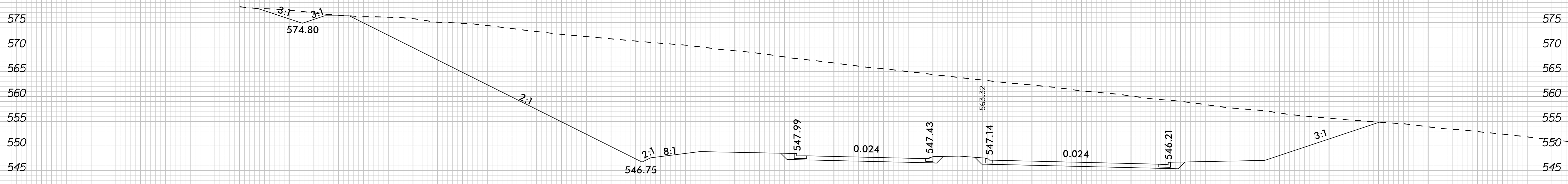
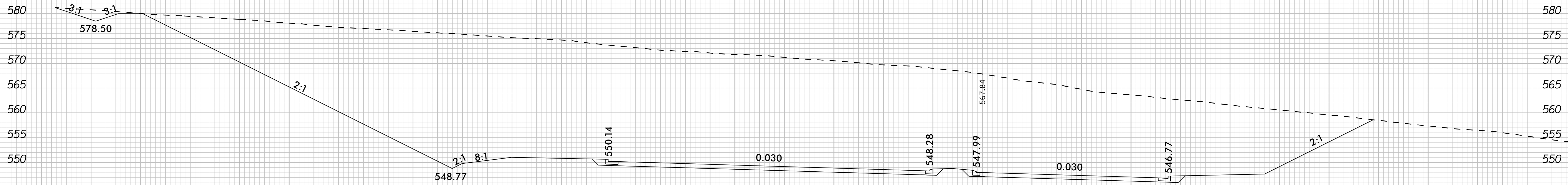
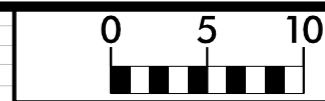


44 + 00.00

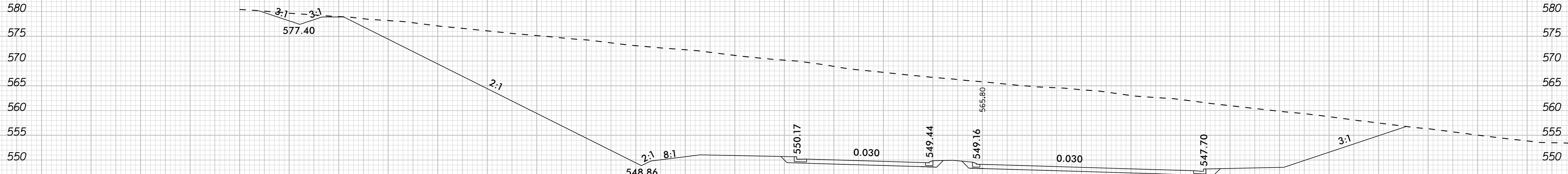
-L- CHATHAM PARK WAY



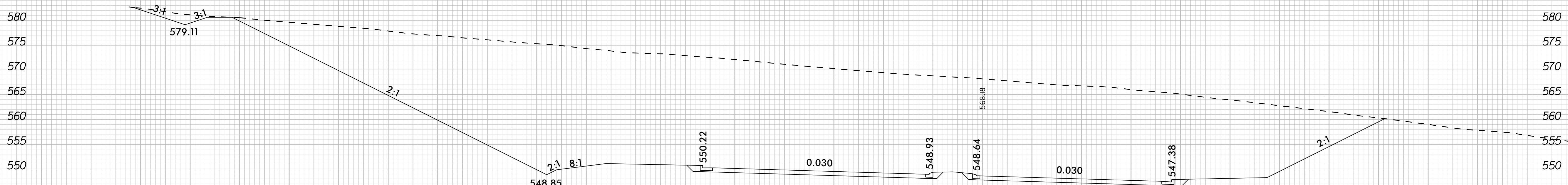
-L- CHATHAM PARK WAY



-L- CHATHAM PARK WAY



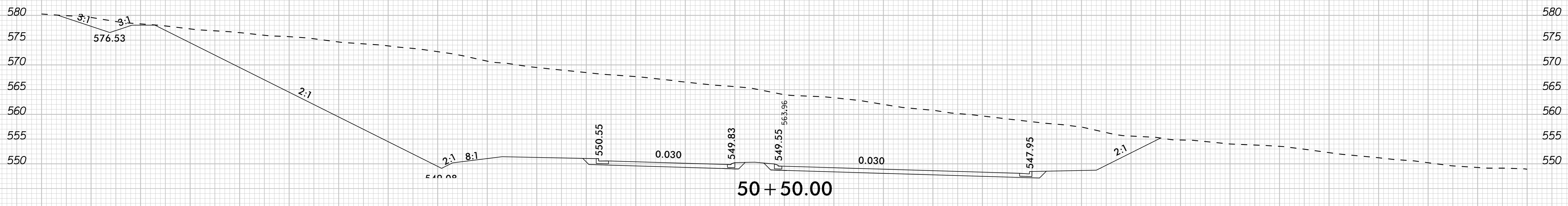
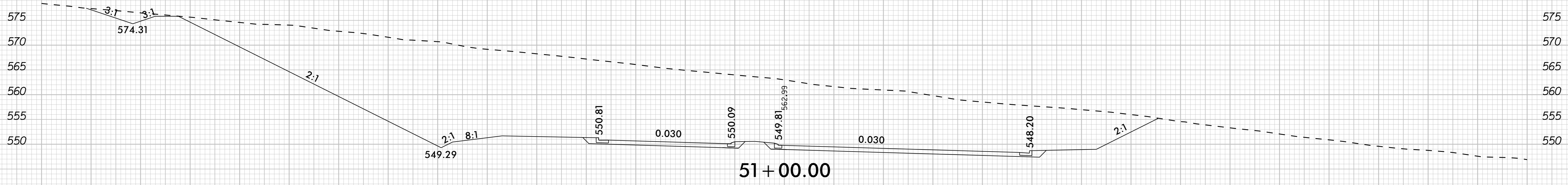
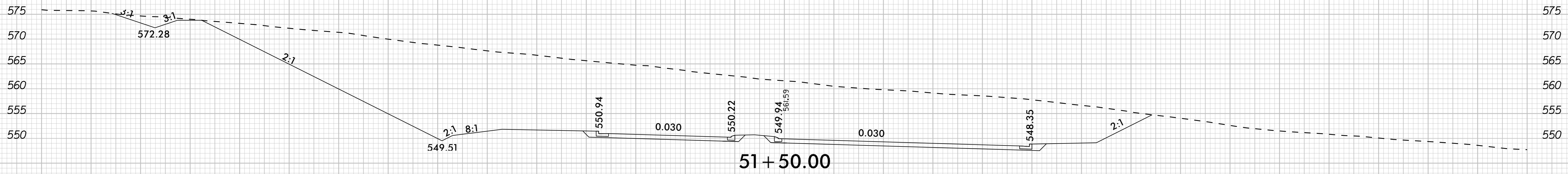
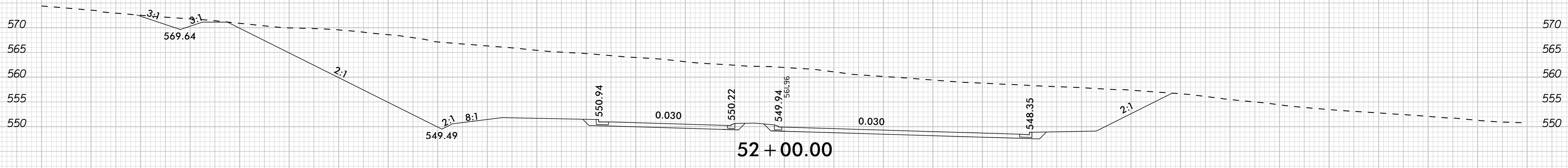
50 + 00.00



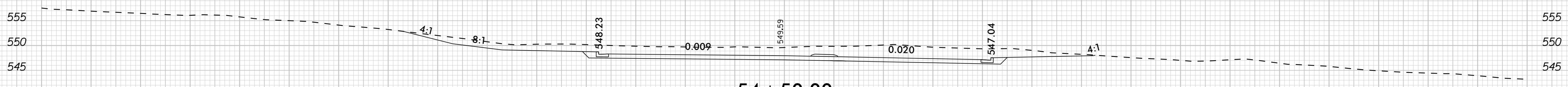
49 + 50.00

-L- CHATHAM PARK WAY

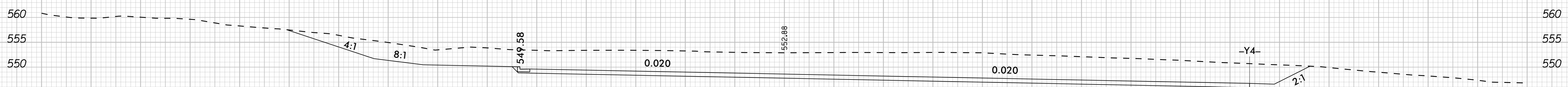
190 180 170 160 150 140 130 120 110 100 90 80 70 60 50 40 30 20 10 0 10 20 30 40 50 60 70 80 90 100 110



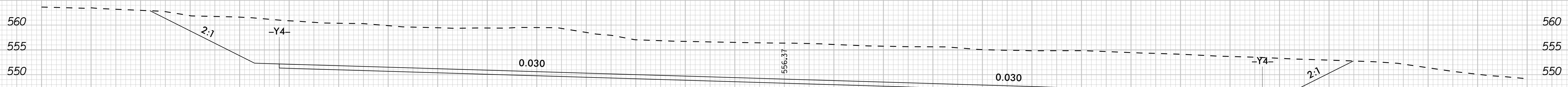
-L- CHATHAM PARK WAY



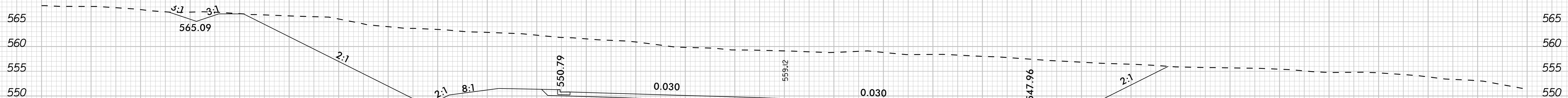
54 + 50.00



54 + 00.00



53 + 50.00

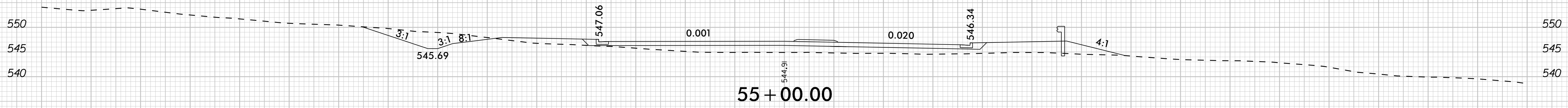
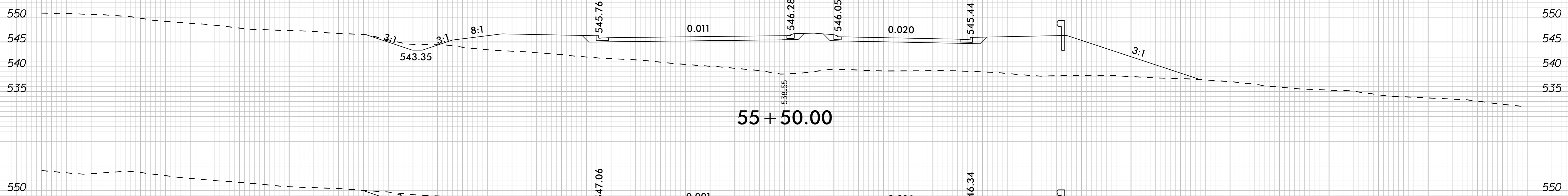
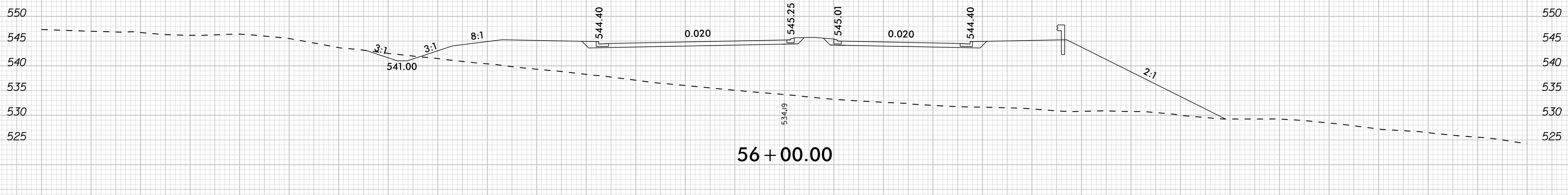
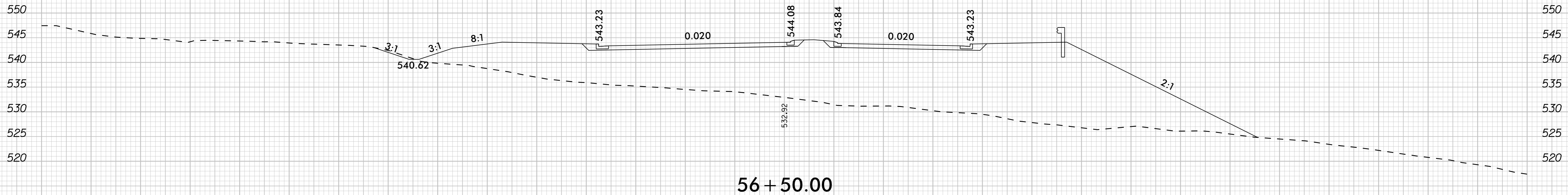


53 + 00.00

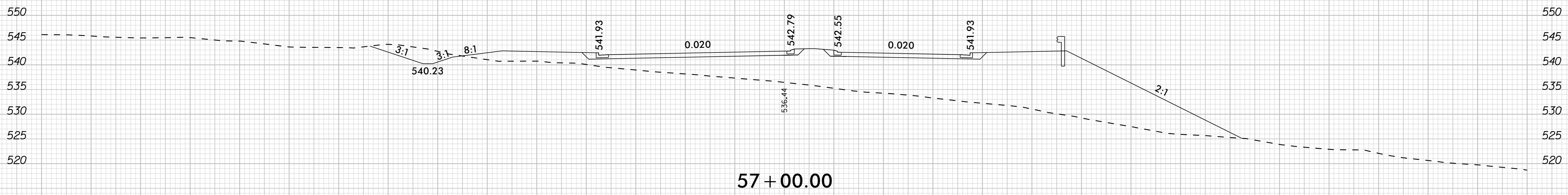
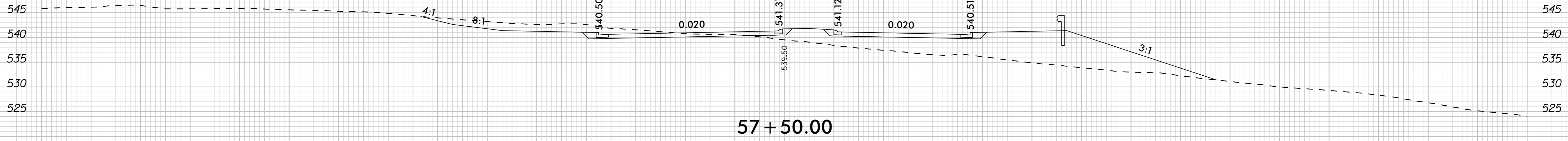
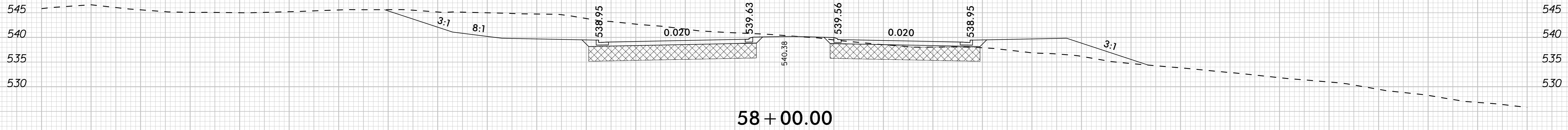
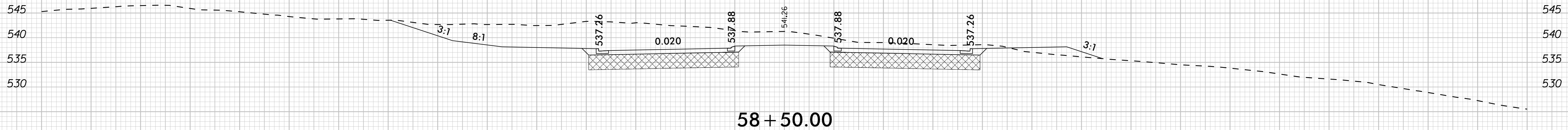


52 + 50.00

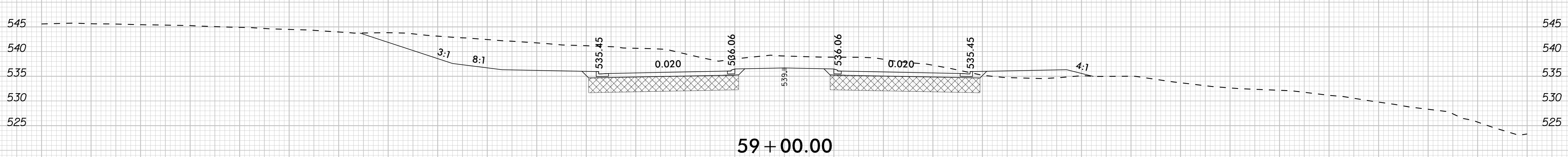
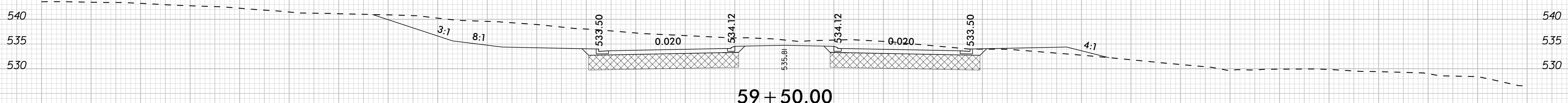
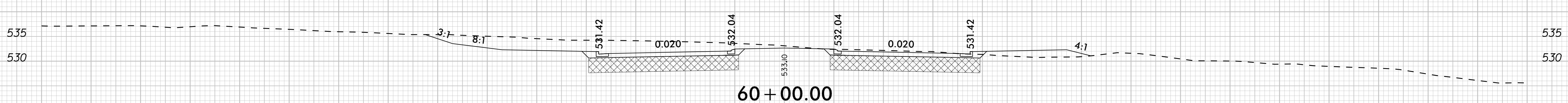
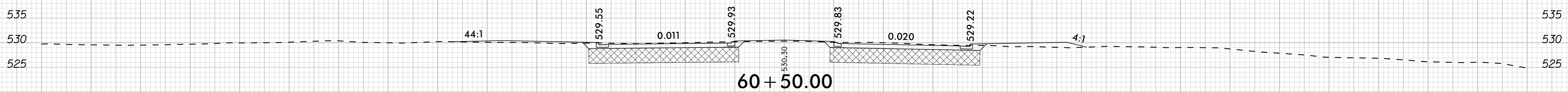
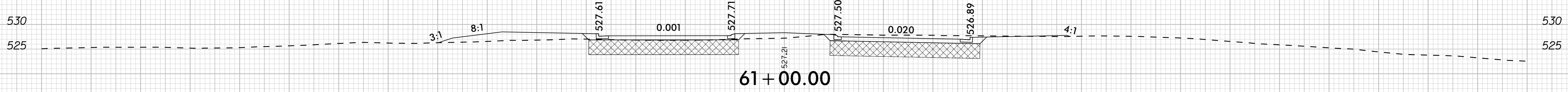
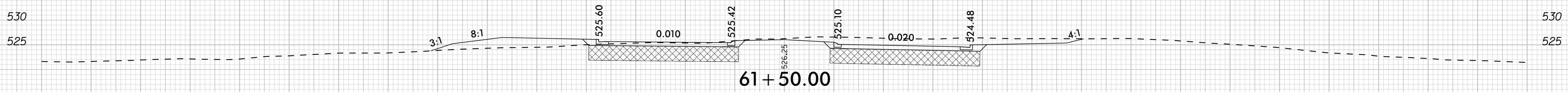
-L- CHATHAM PARK WAY



-L- CHATHAM PARK WAY

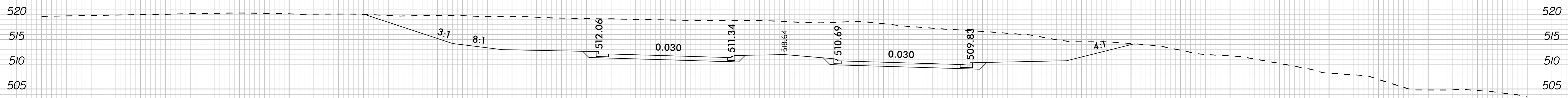


-L- CHATHAM PARK WAY

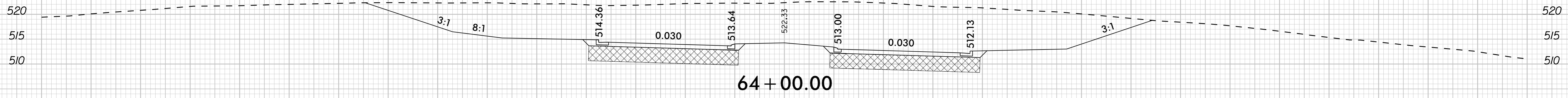


-L- CHATHAM PARK WAY

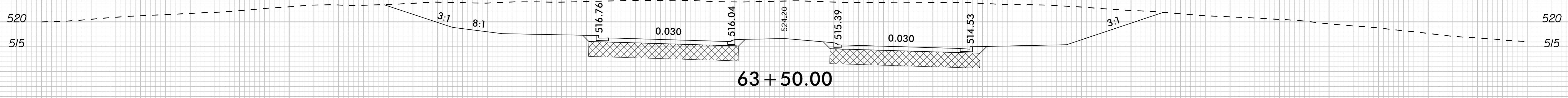
8/23/19



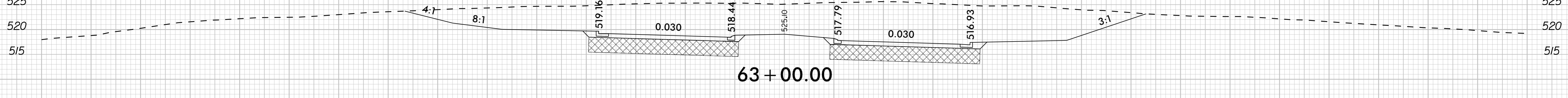
64 + 50.00



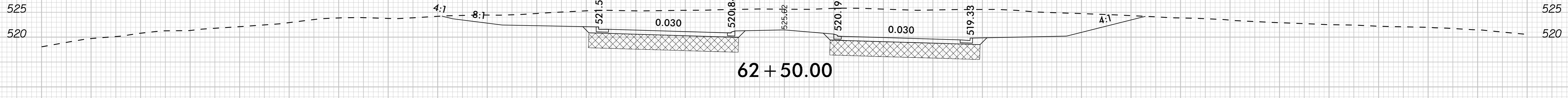
64 + 00.00



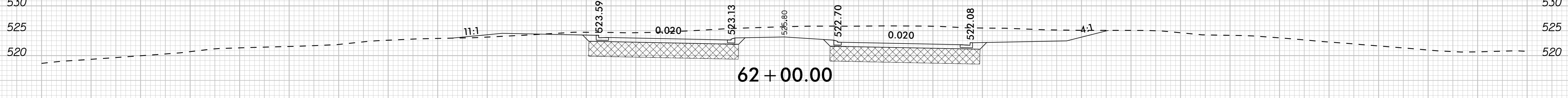
63 + 50.00



63 + 00.00



62 + 50.00

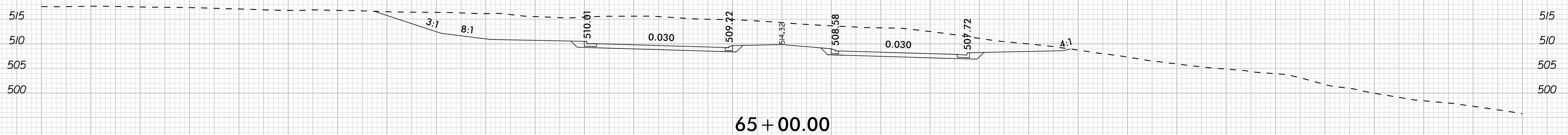
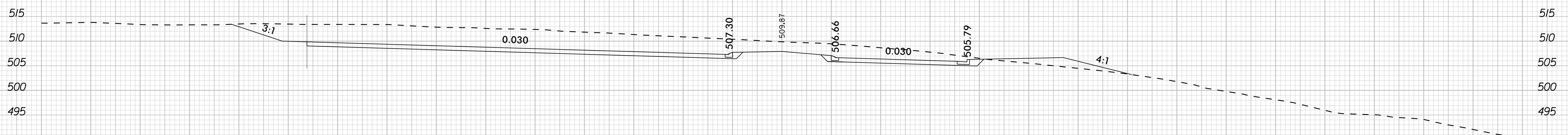
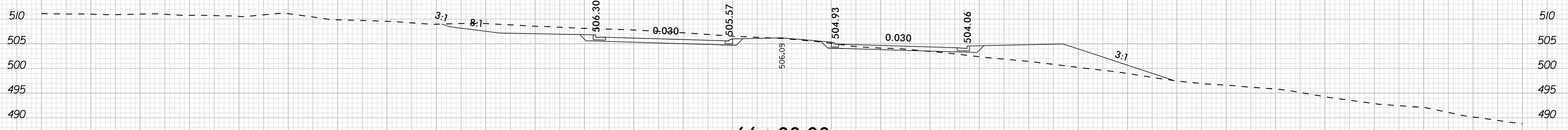
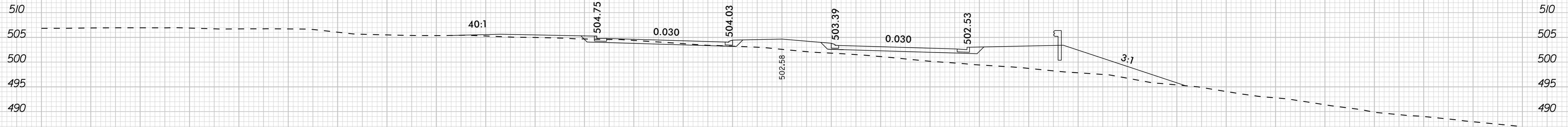


62 + 00.00

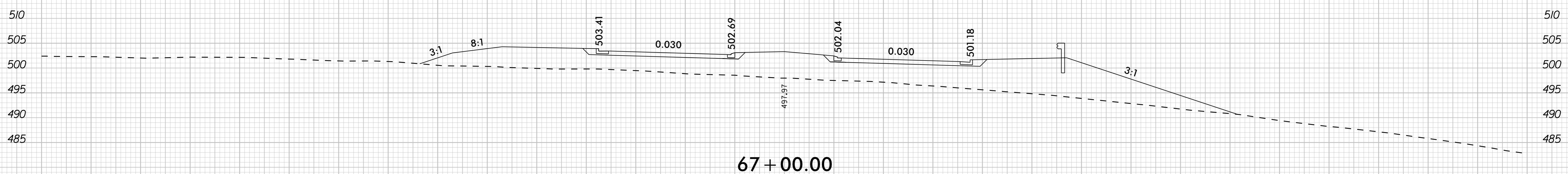
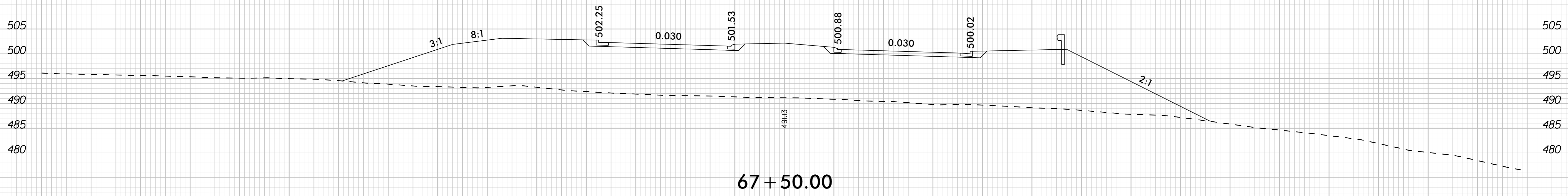
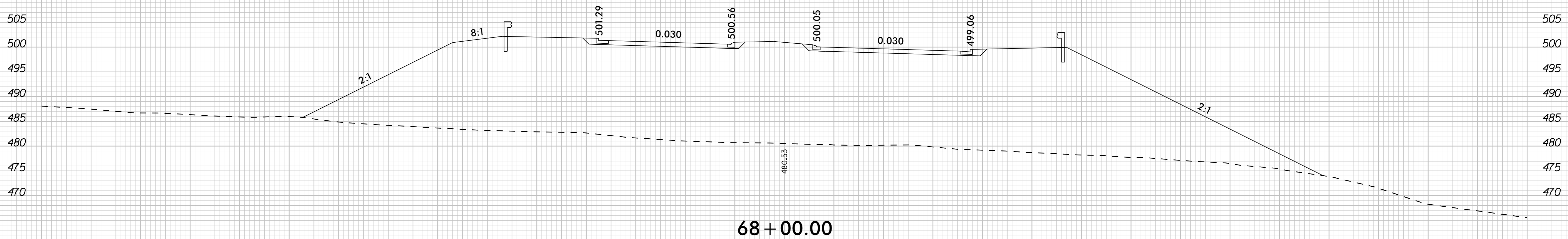
-L- CHATHAM PARK WAY

K:\A4_Productions\01076532 - R-5930 North CPW\Roadway\SC\R-5930A_rdy_vpl.dwg 5/8/2023

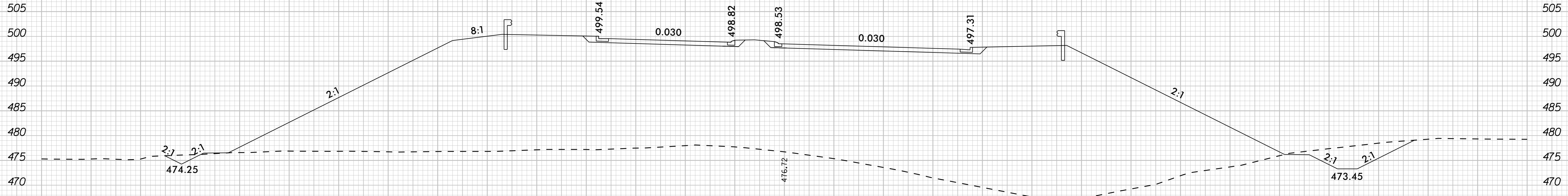
150 140 130 120 110 100 90 80 70 60 50 40 30 20 10 0 10 20 30 40 50 60 70 80 90 100 110 120 130 140 150



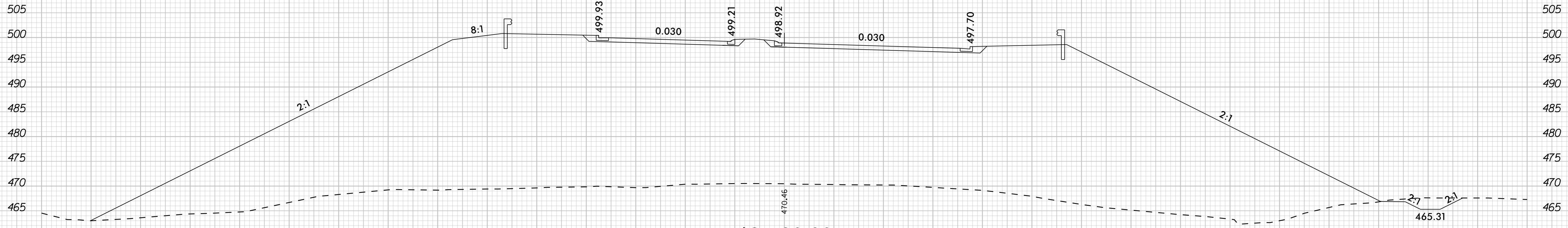
-L- CHATHAM PARK WAY



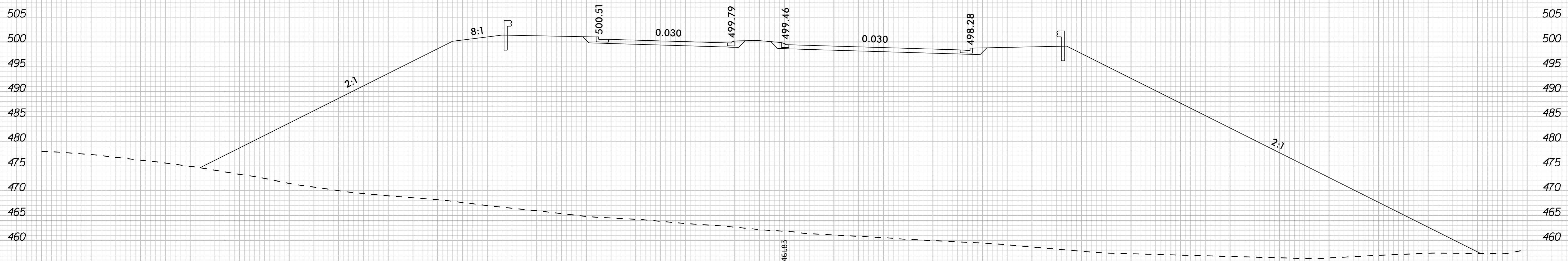
-L- CHATHAM PARK WAY



69 + 50.00

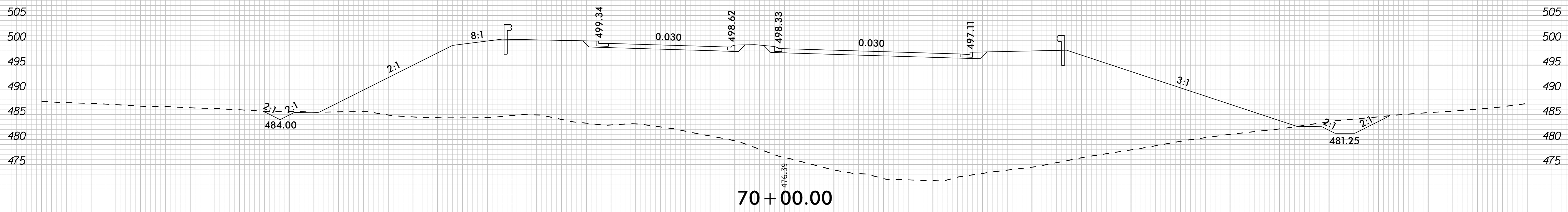
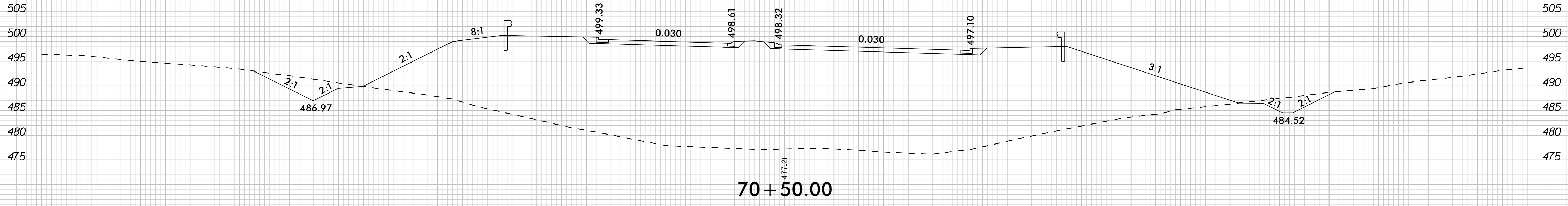
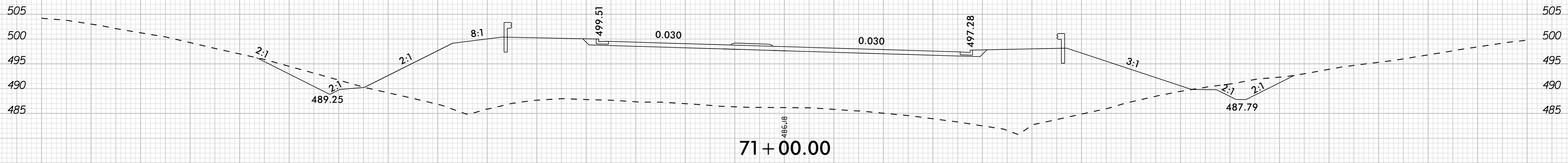
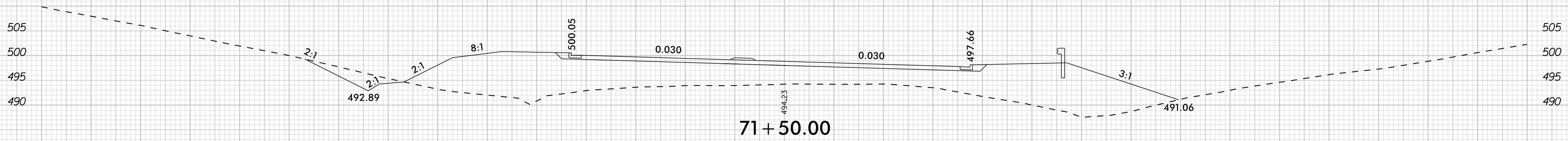


69 + 00.00

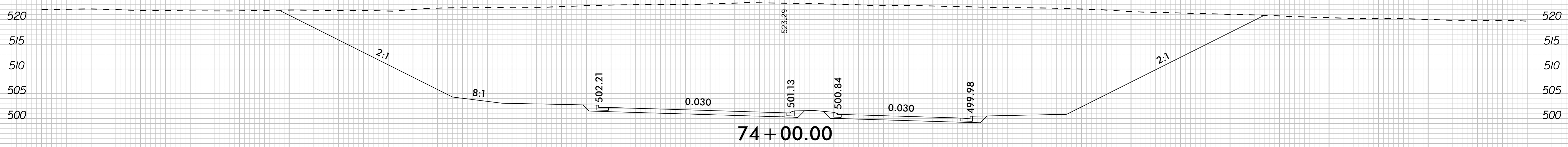


68 + 50.00

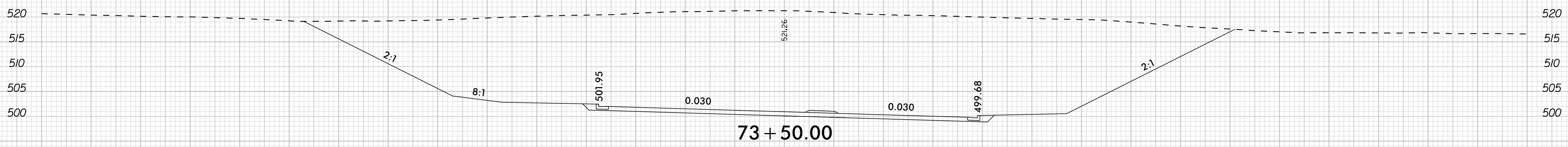
-L- CHATHAM PARK WAY



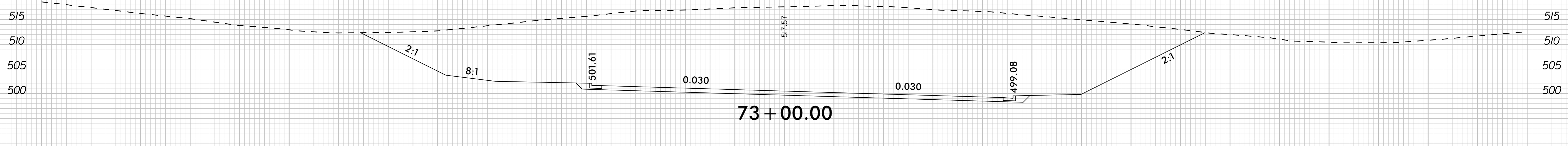
-L- CHATHAM PARK WAY



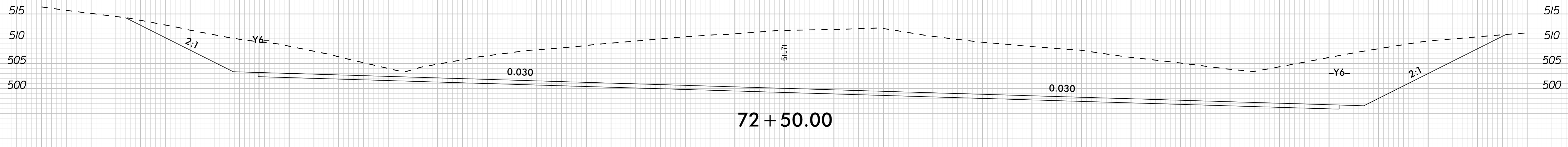
74 + 00.00



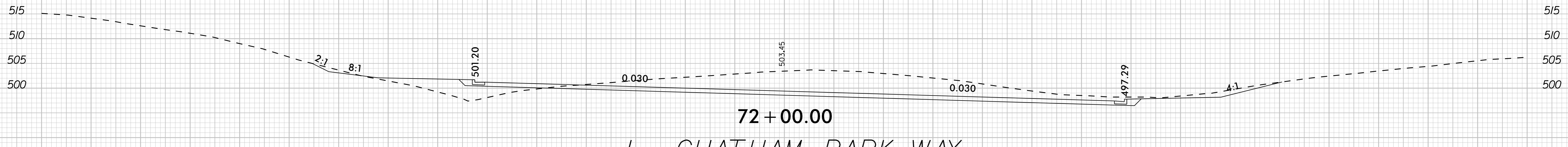
73 + 50.00



73 + 00.00

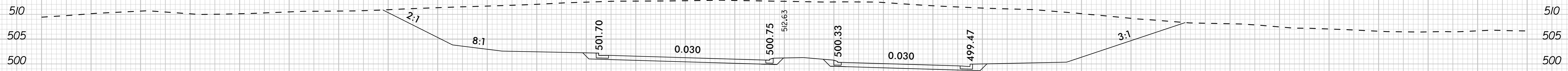


72 + 50.00

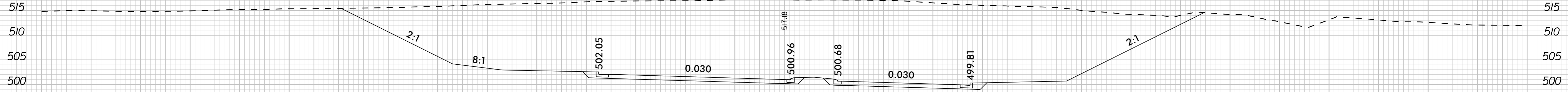


72 + 00.00

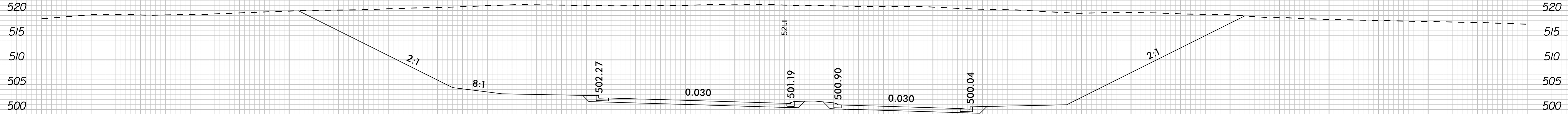
-L- CHATHAM PARK WAY



76 + 50.00



76 + 00.00



75 + 50.00

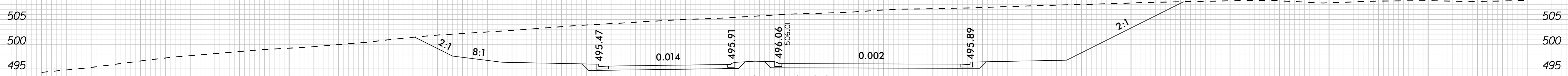


75 + 00.00

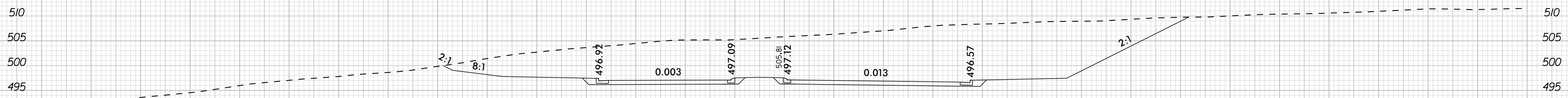


74 + 50.00

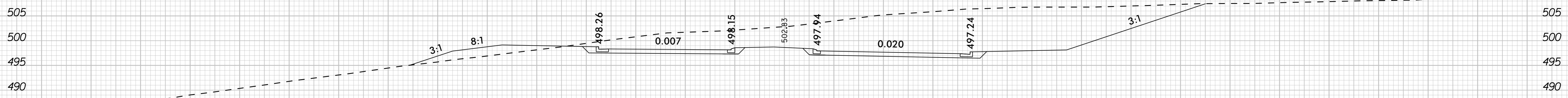
-L- CHATHAM PARK WAY



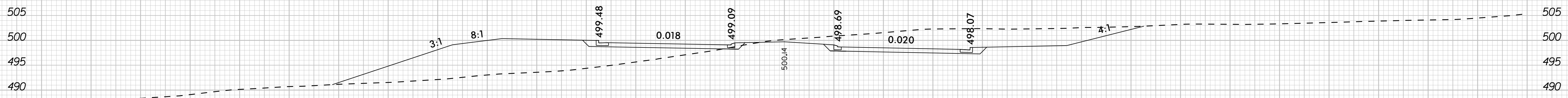
79 + 50.00



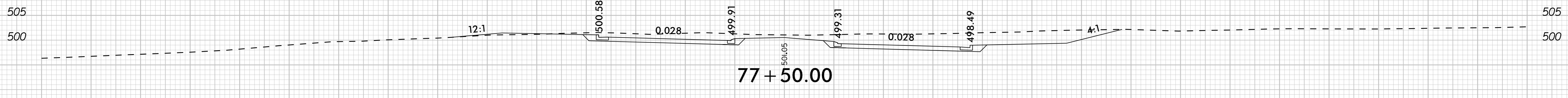
79 + 00.00



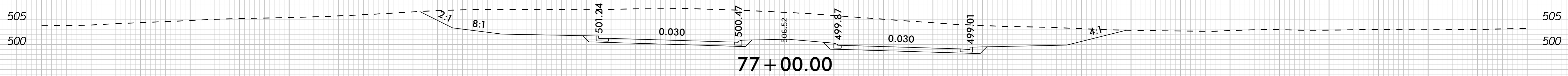
78 + 50.00



78 + 00.00

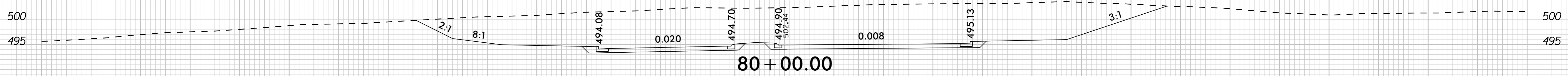
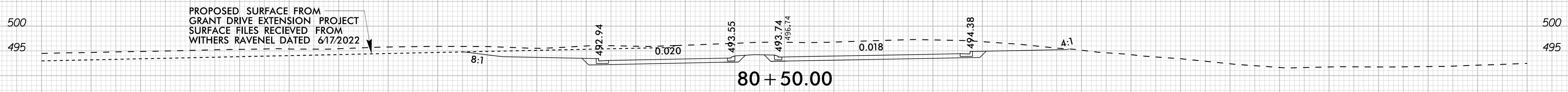
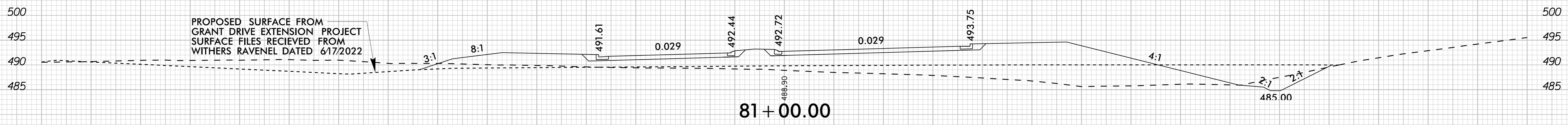
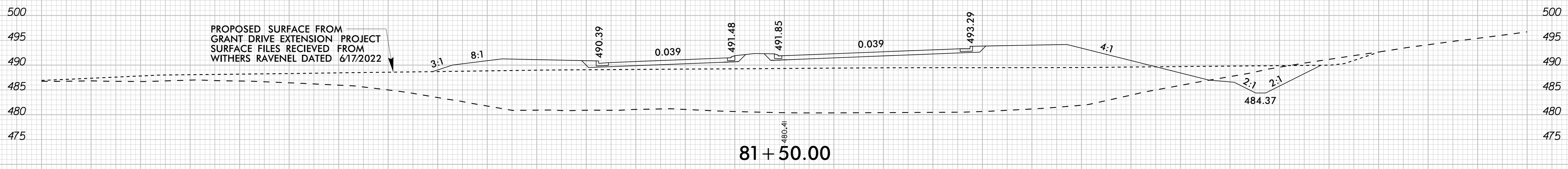
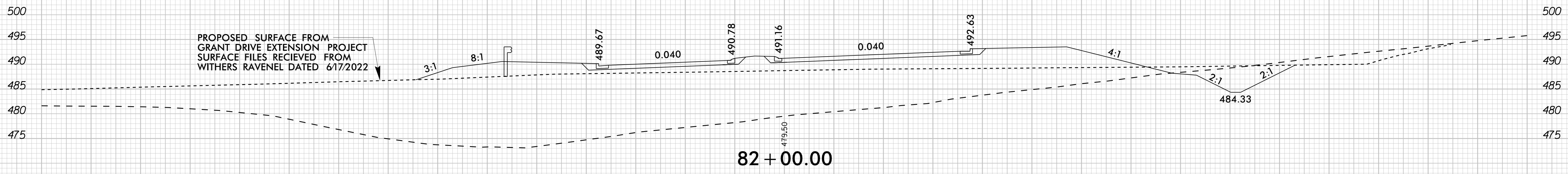


77 + 50.00

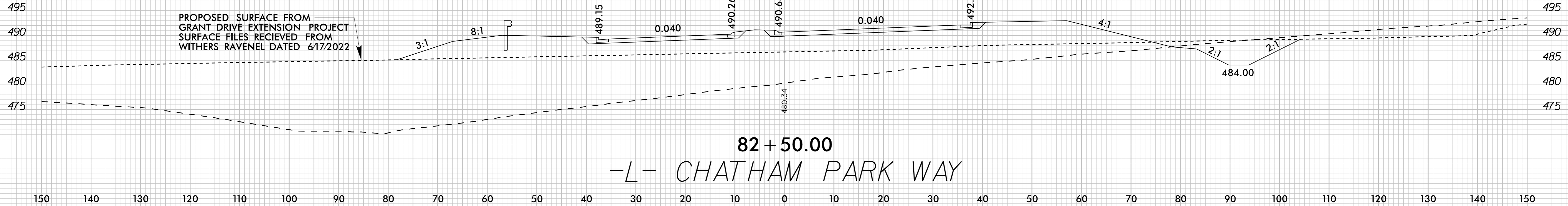
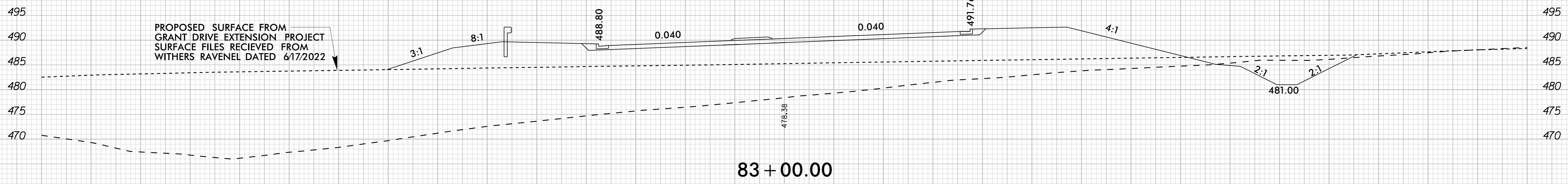
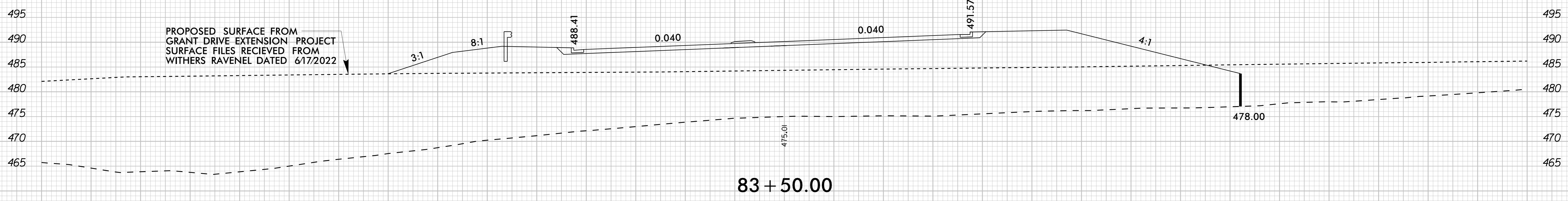
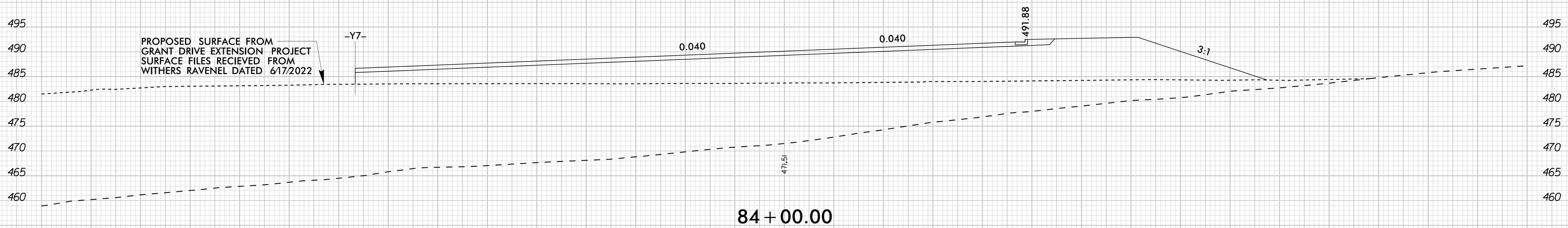


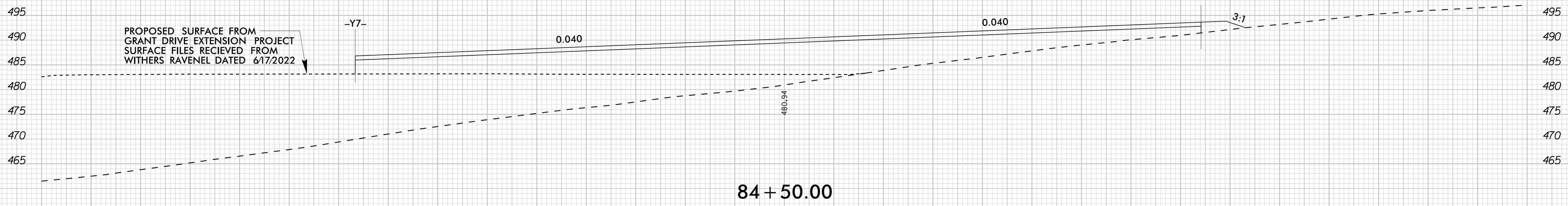
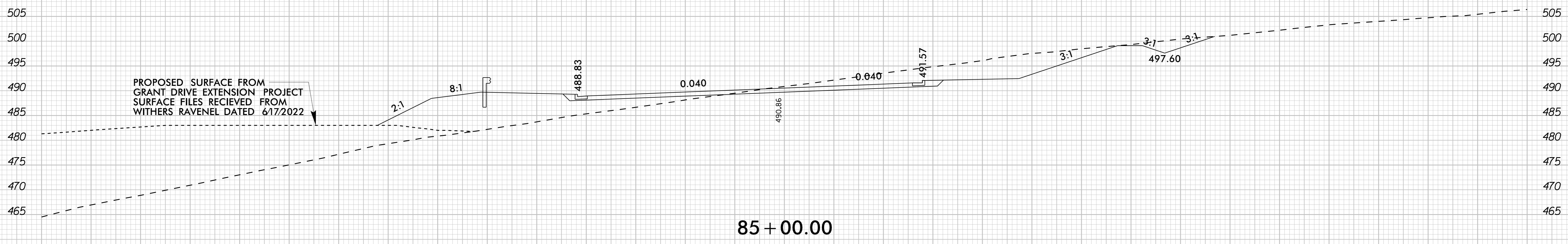
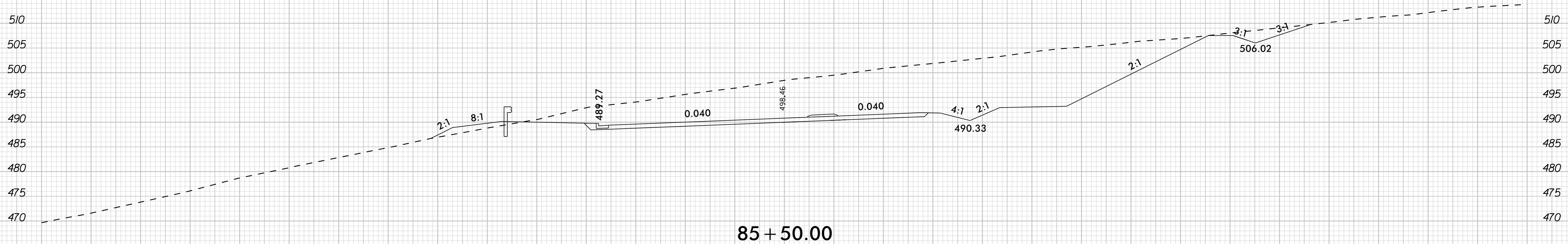
77 + 00.00

-L- CHATHAM PARK WAY

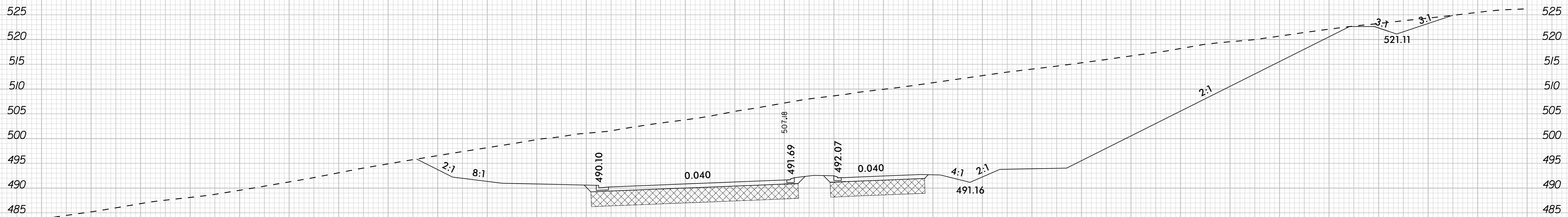


-L- CHATHAM PARK WAY

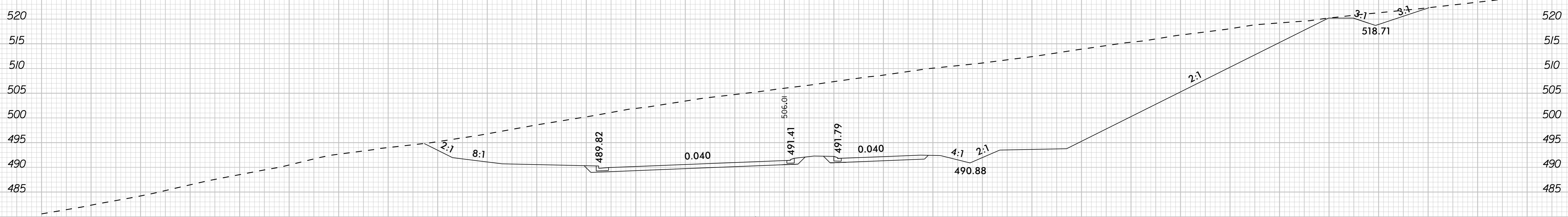




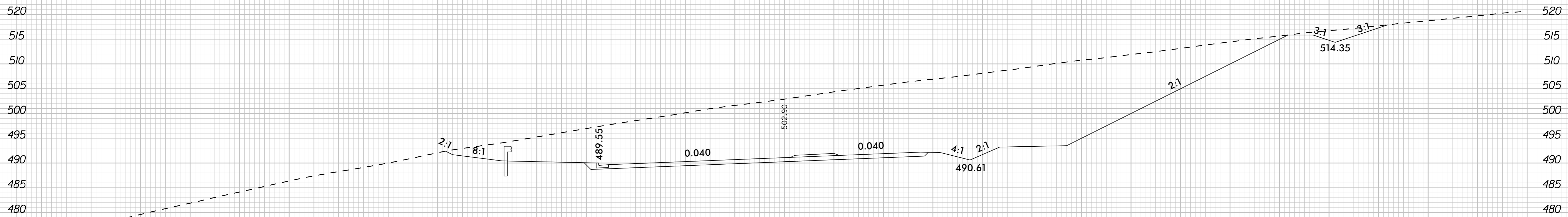
-L- CHATHAM PARK WAY



87 + 00.00

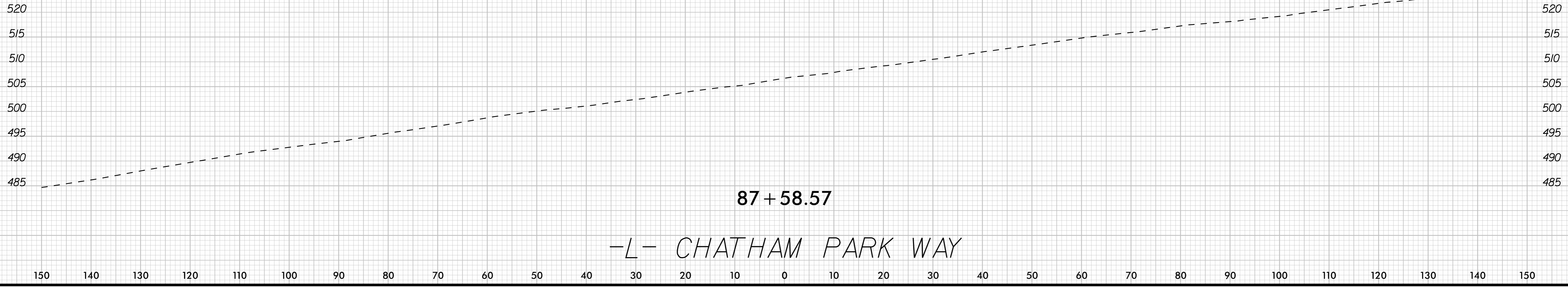
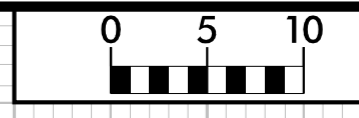



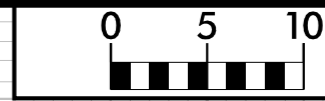
86 + 50.00



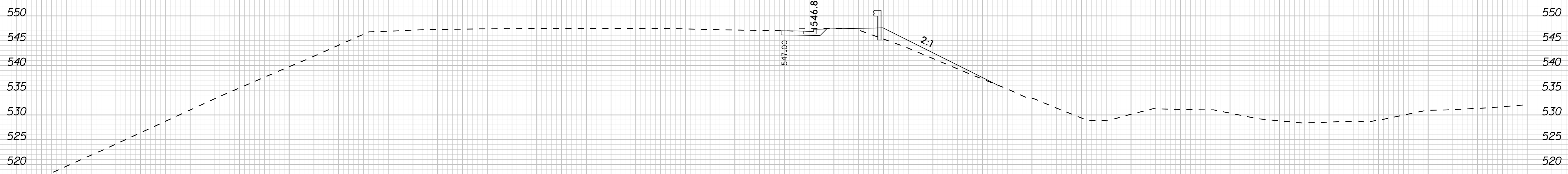
86 + 00.00

-L- CHATHAM PARK WAY

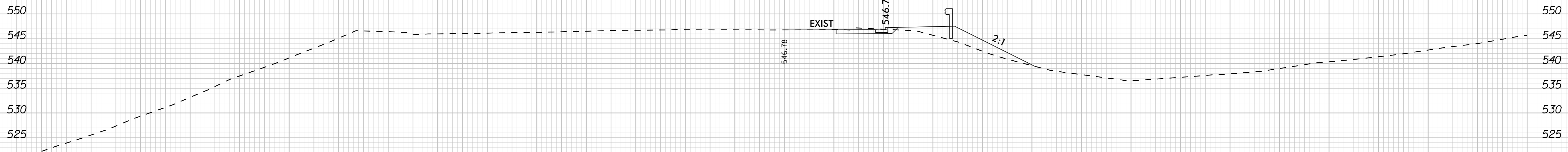




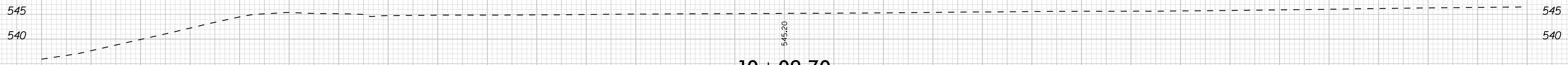
11 + 44.10



11 + 00.00



10 + 50.00



10 + 09.70

-YILPA- US 64 WB ON RAMP