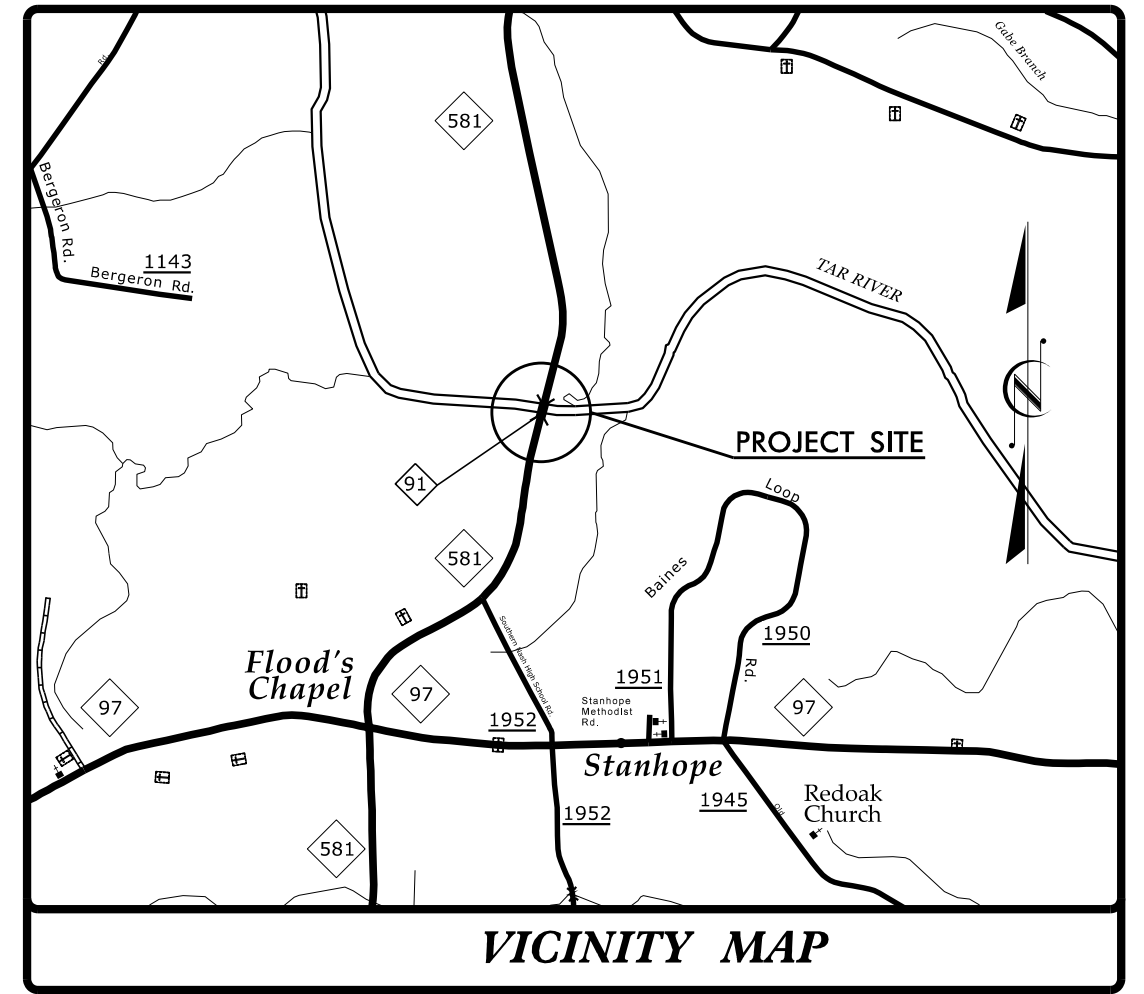
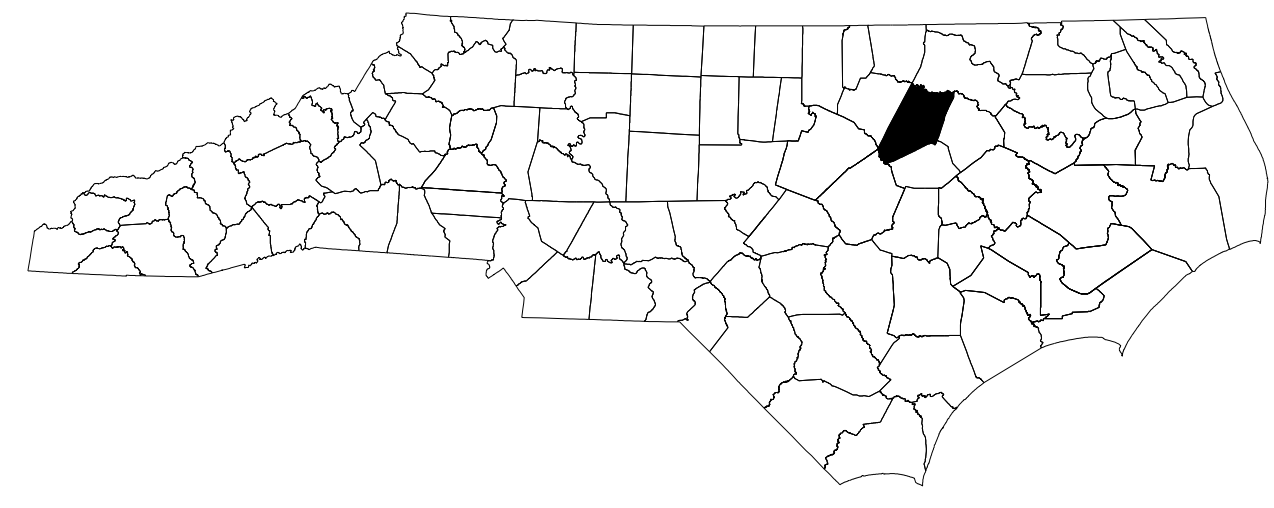


STATE OF NORTH CAROLINA
DIVISION OF HIGHWAYS

TRANSPORTATION MANAGEMENT PLAN

NASH COUNTY



**LOCATION: BRIDGE NO. 630091 OVER TAR RIVER
ON NC 581**

TYPE OF WORK: GRADING, DRAINAGE, PAVING & STRUCTURE

INDEX OF SHEETS


SHEET NO.	TITLE
TMP-01	TITLE SHEET, VICINITY MAP, AND INDEX OF SHEETS
TMP-01A	ROADWAY STANDARD DRAWINGS AND LEGEND
TMP-01B THRU 01C	TRANSPORTATION OPERATIONS PLAN: (MANAGEMENT STRATEGIES AND GENERAL NOTES)
TMP-02	PORTABLE CONCRETE BARRIER AT TEMPORARY SHORING LOCATIONS
TMP-02A THRU 02B	TEMPORARY SHORING DATA
TMP-03	TEMPORARY TRAFFIC CONTROL PHASING
TMP-04 THRU 06	TEMPORARY TRAFFIC CONTROL PHASE I DETAIL
TMP-07 THRU 08	TEMPORARY TRAFFIC CONTROL PHASE II DETAIL
TMP-09 THRU 13	TEMPORARY TRAFFIC CONTROL PHASE III DETAIL

SHEET NO.
TMP-01

B-5947

TIP PROJECT:

3/24/2022
P:\2019\914\01B-5947\Traffic Design\WZTC\Design\TMP\Sheets\TOB-5947_TMP_01 Title.dgn
User: AHayes



PLANS PREPARED BY:


GREG PURVIS, P.E.

D. ALLEN HAYES, E.I.


NCDOT CONTACTS:


KEN THORNEWELL, P.E.
PROJECT ENGINEER

SPENCER JENNINGS
PROJECT DESIGN ENGINEER




**DOCUMENT NOT CONSIDERED FINAL
UNLESS ALL SIGNATURES COMPLETED**



APPROVED: 
DATE: 3/24/2022

SEAL



TRANSPORTATION PLANNING/DESIGN - BRIDGE/STRUCTURE DESIGN
CIVIL/SITE DESIGN - GIS/GPS - CONSTRUCTION OBSERVATION