

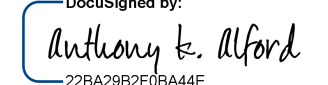
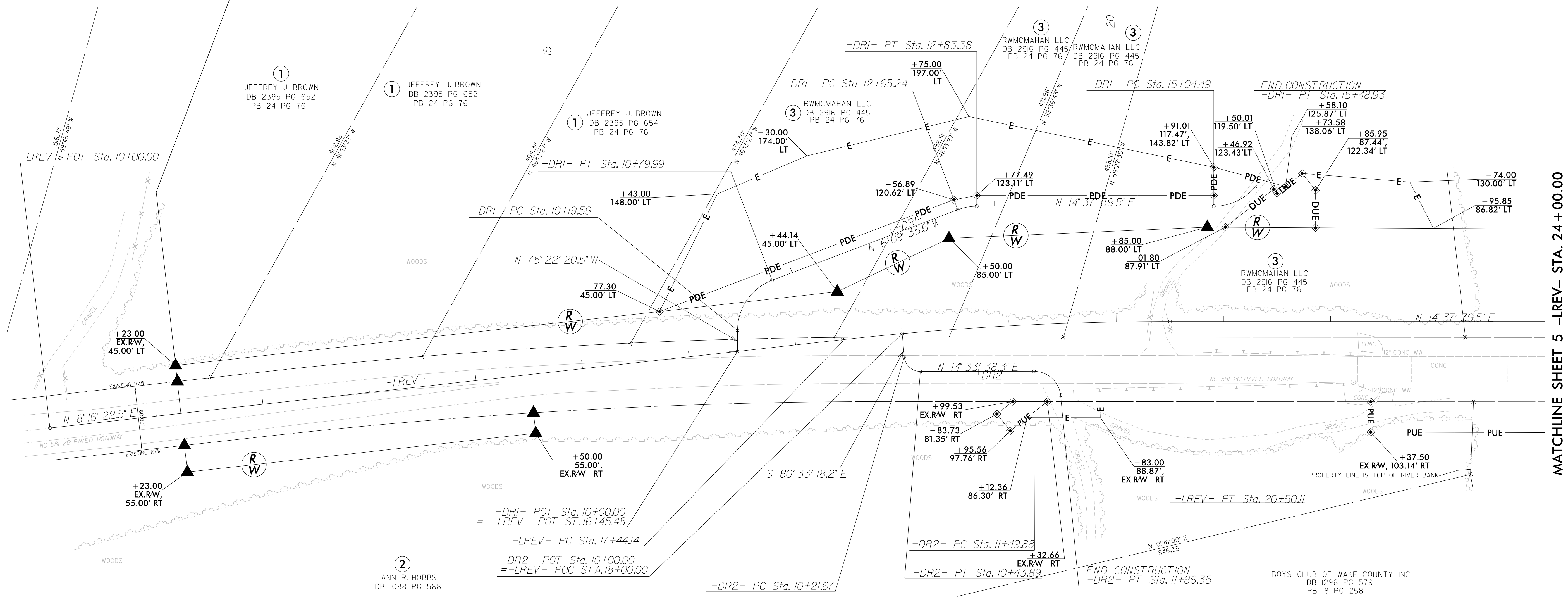
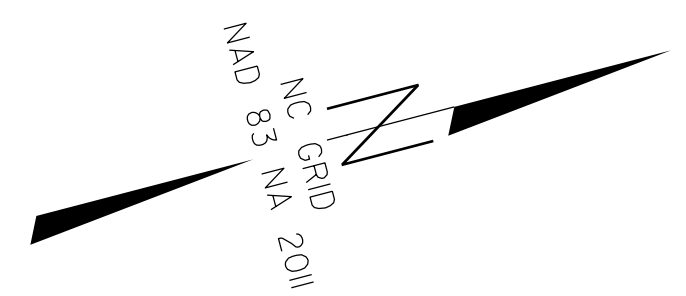


PROJECT REFERENCE NO. B-5947	SHEET NO. RW04
<b>Location and Surveys</b>	
	
1223 Jones Franklin Rd. Raleigh, N.C. 27606 License No. F-0377 Bus: 919 851 8077 Fax: 919 851 8107	
<small>TRANSPORTATION PLANNING/DESIGN - BRIDGE/STRUCTURE DESIGN          CIVIL/SITE DESIGN - GIS/GPS - CONSTRUCTION OBSERVATION</small>	
PROJECT SURVEYOR 	
DOCUMENT NOT CONSIDERED FINAL UNLESS ALL SIGNATURES COMPLETED	

I, Anthony K. Alford, PLS, certify that the right of way and permanent easement monumentation for this project shown herein was completed under my direct and responsible charge from an actual survey made under my supervision; that all horizontal closures had a minimum ratio of precision of 1:10,000 (Class A). Field work was performed from July 20, 2021 to July 22, 2021, and all coordinates are based on NAD83/2011; That this survey was performed to meet the requirements of 21NCAC 56.1600 as applicable.

This 29th day of July, 2021.  
 DocuSigned by:  
  
 228A2082F08A44E  
 Professional Land Surveyor L-4372

**BEGIN NCDOT  
 PROJECT B-5947  
 -LREV- POT  
 STA. 11+23.00**



REVISIONS

P:\2021\NCDOT\Location and Surveys\B-5947 RW 21128.30\80-Drawings\RM-SHEETS\B5947\_1s\_rw04.dgn  
 6/2/2021 10:00 AM  
 TAlford

MATCHLINE SHEET 5 -LREV- STA. 24+00.00

**NOTES:**

1. IF FURTHER INFORMATION REGARDING PROJECT CONTROL IS NEEDED PLEASE CONTACT THE LOCATION AND SURVEYS UNIT.
2. PROJECT CONTROL WAS ESTABLISHED USING GNSS, THE GLOBAL NAVIGATION SATELLITE SYSTEM.
3. RIGHT OF WAY MONUMENTATION ESTABLISHED JULY 20, 2021 TO JULY 22, 2021.