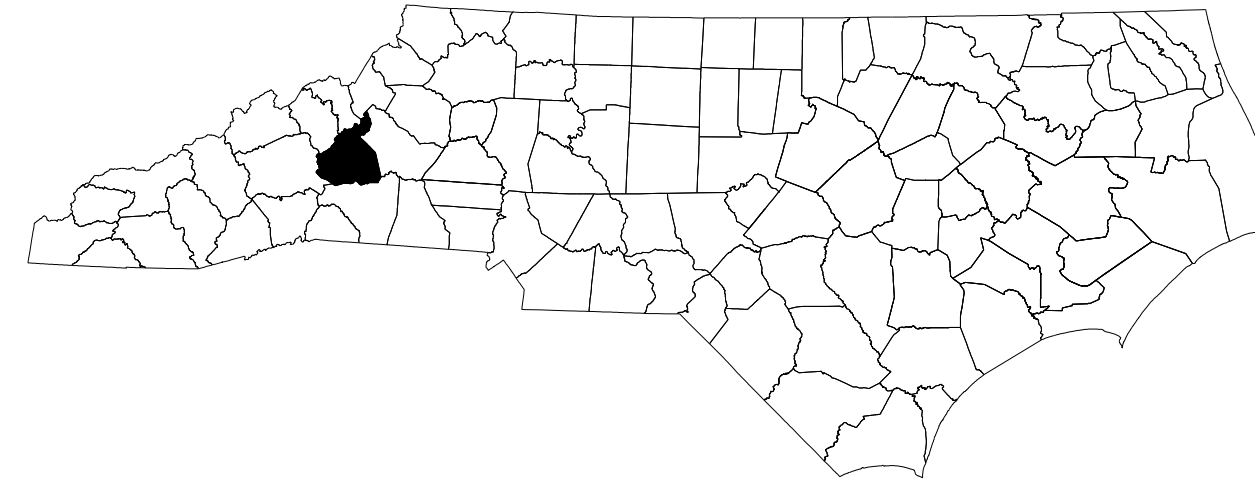


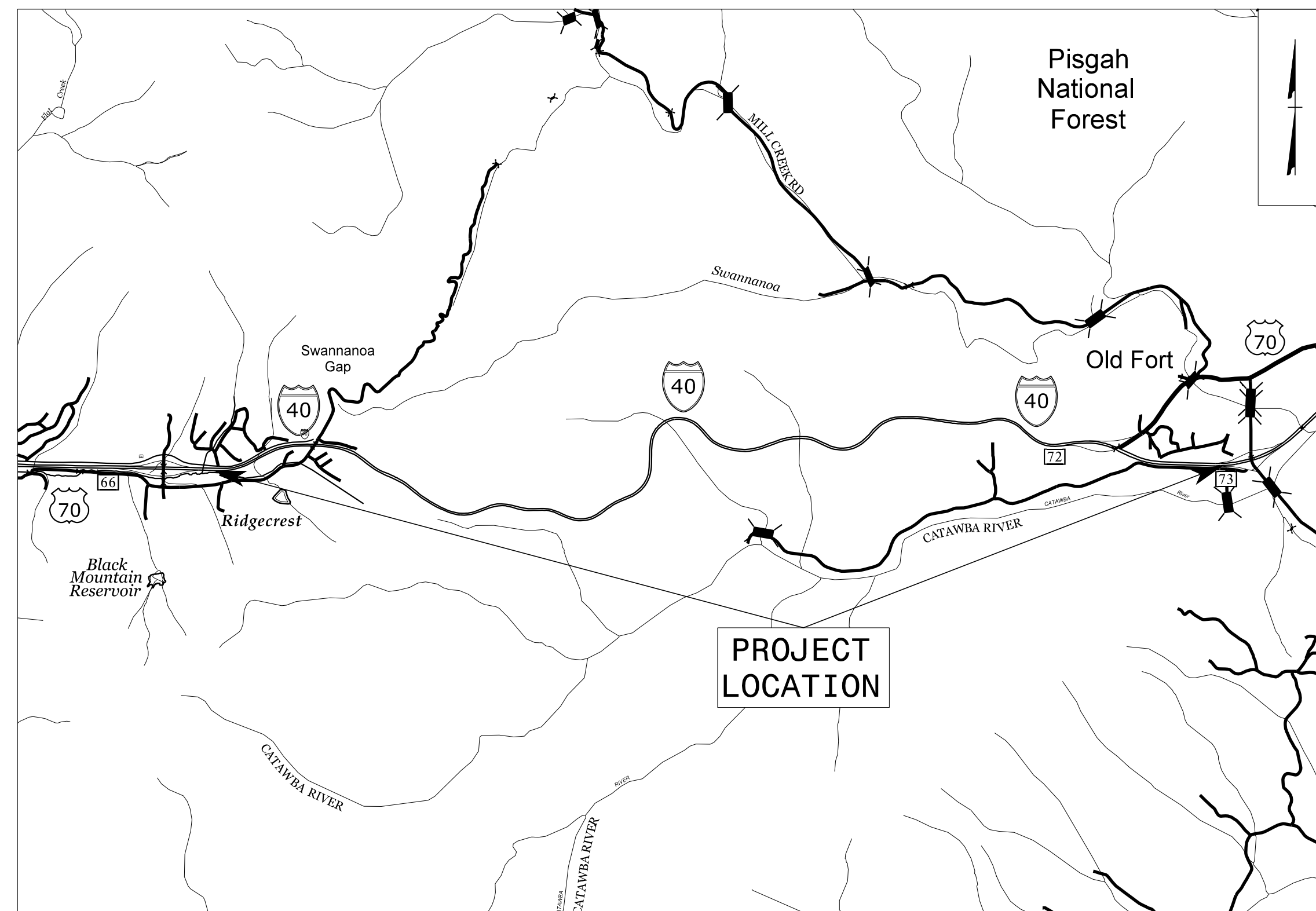
STATE OF NORTH CAROLINA
DIVISION OF HIGHWAYS

TRANSPORTATION MANAGEMENT PLAN

MCDOWELL COUNTY




LOCATION: *I-40 FROM MM 67 TO MM 73*
TYPE OF WORK: *PAVEMENT REHABILITATION, SAFETY AND DRAINAGE IMPROVEMENTS, AND RECONSTRUCT MEDIAN BARRIER*




INDEX OF SHEETS

SHEET NO.	TITLE
TMP-1	TITLE SHEET, VICINITY MAP, AND INDEX OF SHEETS
TMP-1A	LIST OF APPLICABLE ROADWAY STANDARD DRAWINGS, AND LEGEND
TMP-2	TRANSPORTATION OPERATIONS PLAN (GENERAL NOTES)
TMP-2A	TRANSPORTATION OPERATIONS PLAN (GENERAL NOTES, PHASING, AND MANAGEMENT STRATEGIES)
TMP-2B	WORK ZONE VARIABLE SPEED LIMIT REDUCTION
TMP-3	LONG-TERM LANE CLOSURE TYPICAL 3 LANE SECTION
TMP-4	LONG-TERM LANE CLOSURE PCB LAYOUT DETAIL
TMP-5	VICINITY MAP/TEMPORARY RUNAWAY TRUCK RAMP SETUP

**DOCUMENT NOT CONSIDERED FINAL
UNLESS ALL SIGNATURES COMPLETED**

APPROVED: 
DocuSigned by: Zachary T. Clark
9C4DA7F17FD420...
 DATE: 04/24/2023

SEAL



PLANS PREPARED BY:


TADEAUS M. KELLY, EIT

KARMEN E. DAIS, PE

NCDOT CONTACTS:

ZACHARY T. CLARK, PE
PROJECT ENGINEER

KARMEN E. DAIS, PE
PROJECT DESIGN ENGINEER



4/24/2023 \\dot\dfsroot\01\Groups-TECC\TMU\WZTC\DesignGroup3\Project\SHI-0010_McDowell\40\TCP\HI-0010_TMP_1_L\TitleSheet.dgn User:tmkelly

SHEET NO.
TMP-1

HI-0010

TIP PROJECT: