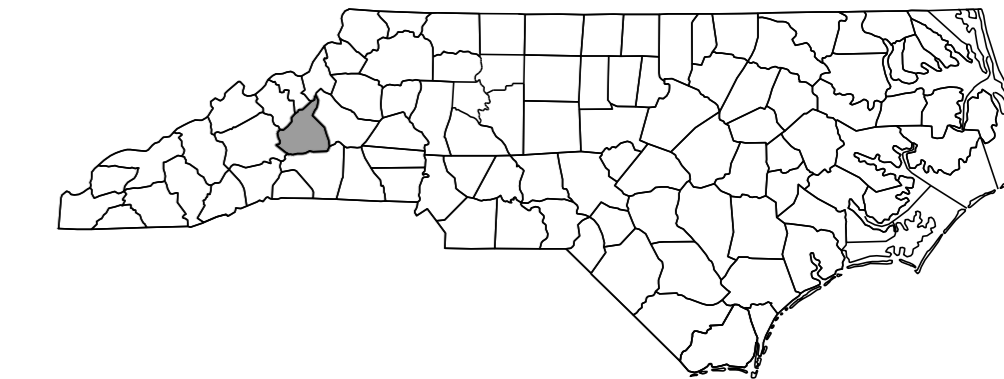


6/18/99

STATE OF NORTH CAROLINA
DIVISION OF HIGHWAYS

STATE	STATE PROJECT REFERENCE NO.	SHEET NO.	TOTAL SHEETS
N.C.	HI-0010	1	
STATE PROJ. NO.	F.A. PROJ. NO.	DESCRIPTION	
49909.3.1	0040119	CONST.	



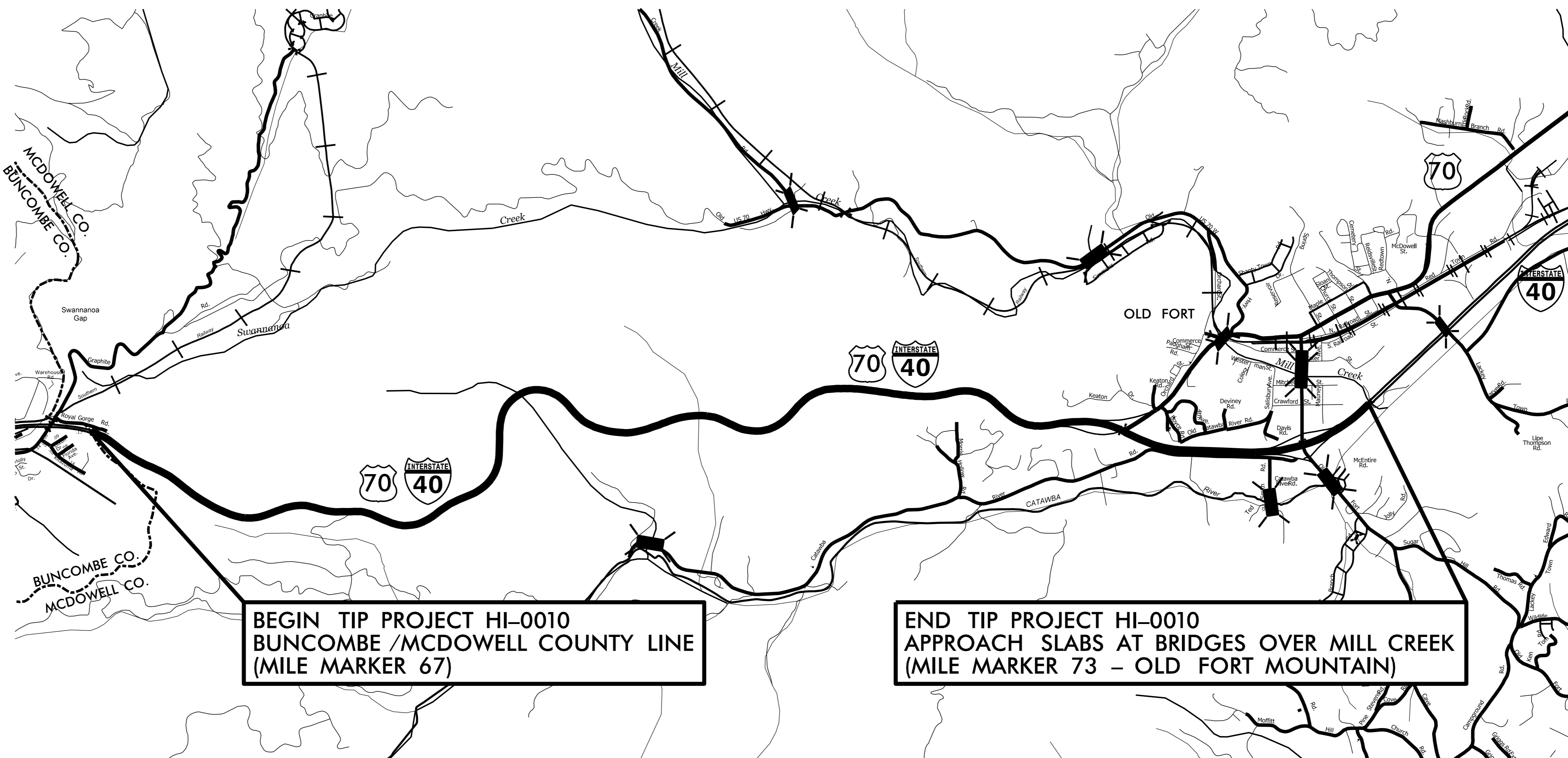
MCDOWELL COUNTY

**LOCATION: I-40 EB & WB FROM BUNCOMBE & MCDOWELL COUNTY LINE (MILE MARKER 67)
TO APPROACH SLABS AT BRIDGES OVER MILL CREEK (MILE MARKER 73 - OLD FORT MOUNTAIN)**

**TYPE OF WORK: GRADING, PAVING, DRAINAGE, CONCRETE BARRIER,
THERMOPLASTIC PAVEMENT MARKINGS, & SNOWPLOWABLE MARKERS**

TIP PROJECT: HI-0010

CONTRACT: C204738




DESIGN DATA
ADT 2020 = 31,500
V = 60 MPH
FUNC CLASS=INTERSTATE
TIER = STATEWIDE

PROJECT LENGTH
TOTAL LENGTH TIP PROJECT HI-0010 = 5.9 MI.

PREPARED BY THE
NORTH CAROLINA DEPARTMENT OF TRANSPORTATION
DIVISION OF HIGHWAYS - DIVISION 13
2018 STANDARD SPECIFICATIONS

RIGHT OF WAY DATE:
N/A
LETTING DATE:
JULY 18, 2023

BRENDAN MERITHEW, PE
NCDOT CONTACT



NOTE: I-40 EBL USED TO DETERMINE APPROXIMATE LENGTH OF PROJECT.

4/21/2023 9:00 AM C:\05-CAD\1-4700-Roadway\Proj\HI-0010\HI-0010_Tip.dwg