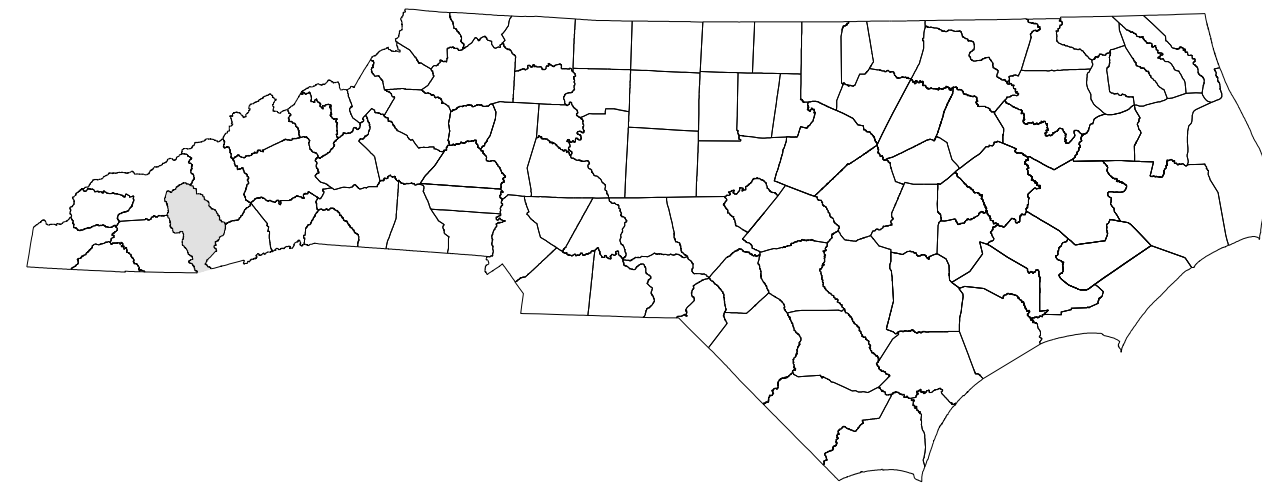


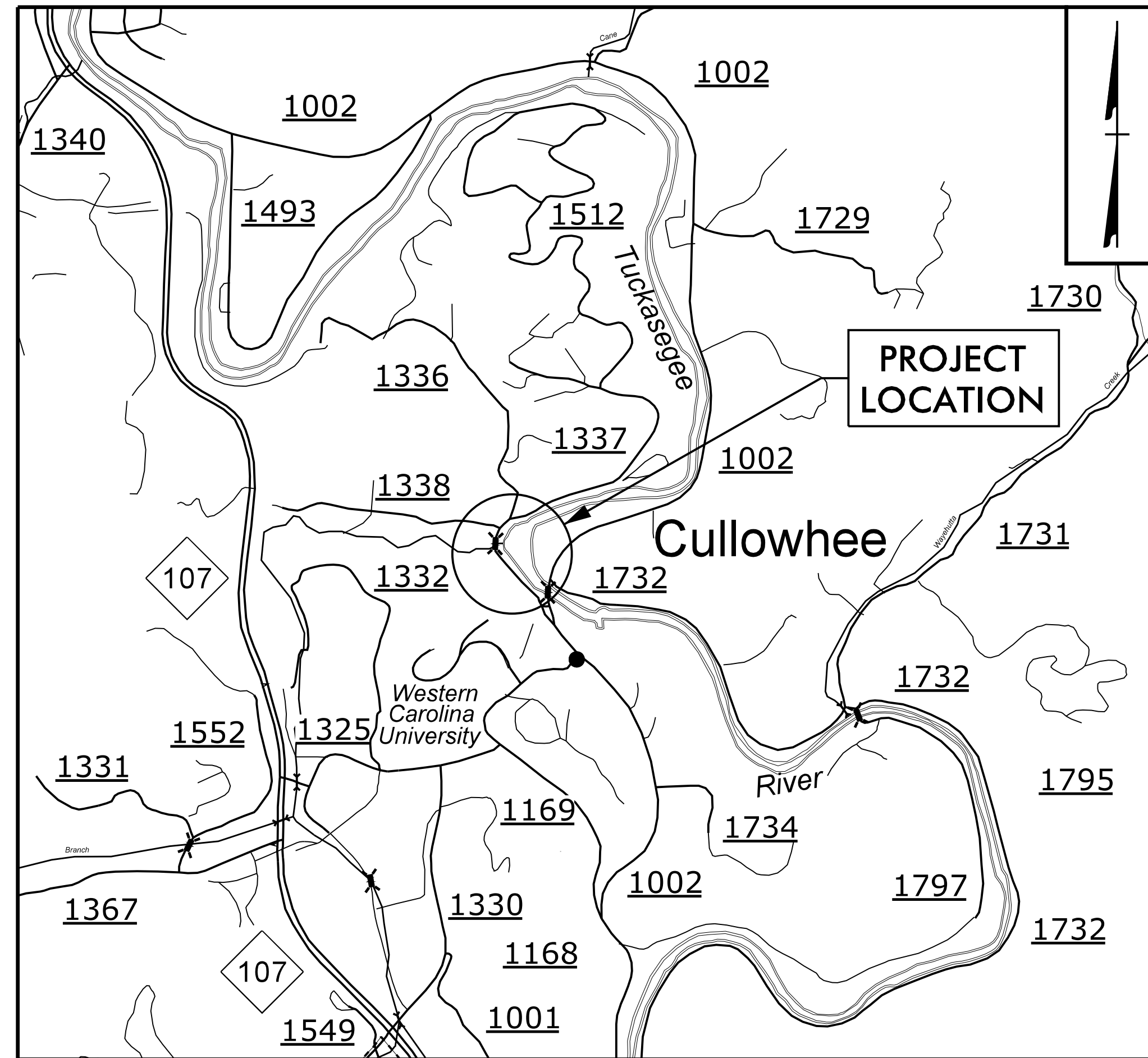
STATE OF NORTH CAROLINA
DIVISION OF HIGHWAYS

TRANSPORTATION MANAGEMENT PLAN

JACKSON COUNTY



LOCATION: SR 1336 (MONTEITH GAP RD) FROM NORTH OF SR 1002 (OLD CULLOWHEE RD) TO NORTH OF SR 1337 (LEDBETTER RD)



INDEX OF SHEETS	
<u>SHEET NO.</u>	<u>TITLE</u>
TMP-1	TITLE SHEET, VICINITY MAP, AND INDEX OF SHEETS
TMP-1A	LIST OF APPLICABLE ROADWAY STANDARD DRAWINGS, AND LEGEND
TMP-2 AND TMP-2A	TRANSPORTATION OPERATIONS PLAN: (MANAGEMENT STRATEGIES AND GENERAL NOTES)
TMP-3	TEMPORARY TRAFFIC CONTROL PHASING
TMP-4 THRU TMP-7	TEMPORARY TRAFFIC CONTROL PHASE 1 DETAILS
TMP-8 AND TMP-9	TEMPORARY TRAFFIC CONTROL PHASE 2 DETAILS

STATE PROJECT: 17BP.14.R.212
CONTRACT: C204715

PLOT DRIVER: NCDOT_pdf_color_eng_50.plt
USER: CHARNDEN
FILE: pw:\pwhdr\users\01\HDR-US-East-01\Documents\3322\10000286\10087606\6.0_CAD_BITMAP\6.2_Work_In_Progress\17BP.14.R.212\TrafficControl\TCP490159_TC_TMP-01.dgn
PENTABLE: NCDOT_PMP.tbl
DATE: 3/7/2022
TIME: 2:26:45 PM



PLANS PREPARED BY:


MICHELLE WARD, P.E.
TRAFFIC CONTROL PROJECT ENGINEER

CHRIS HARMEN
TRAFFIC CONTROL DESIGN ENGINEER

NCDOT CONTACTS:

PROJECT ENGINEER

KARMEN DAIS, P.E.
PROJECT DESIGN ENGINEER



PLAN PREPARED BY:

HDR HDR Engineering, Inc. of the Carolinas
555 Fayetteville St, Suite 900 Raleigh, N.C. 27601
N.C.B.E.L.S. License Number: F-0116

DOCUMENT NOT CONSIDERED FINAL UNLESS ALL SIGNATURES COMPLETED

APPROVED: Michelle Ward
DATE: 3/8/2022

SEAL