

09/06/19

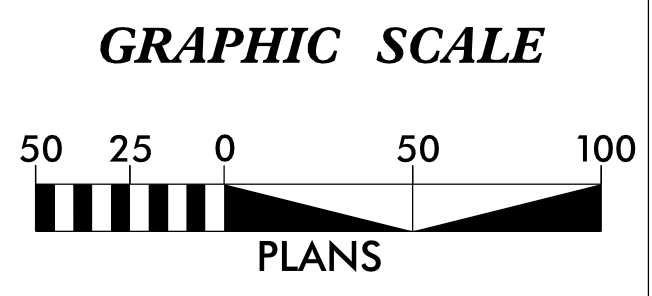
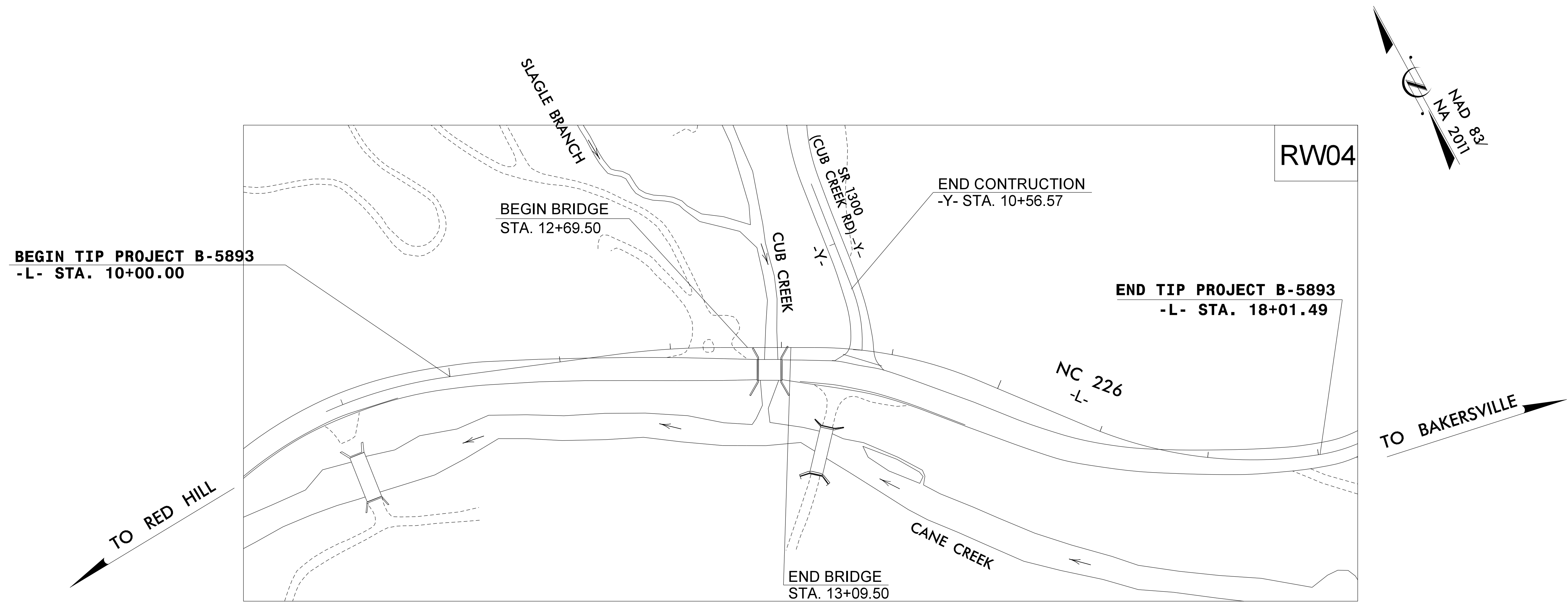
STATE	STATE PROJECT REFERENCE NO.	SHEET NO.	TOTAL SHEETS
N.C.	B-5893	RW01	07

TIP PROJECT: B-5893

STATE OF NORTH CAROLINA
 DIVISION OF HIGHWAYS

SURVEY CONTROL, EXISTING CENTERLINES,
 RIGHT OF WAY, EASEMENTS AND PROPERTY TIES

MITCHELL COUNTY



DATUM DESCRIPTION

THE LOCALIZED COORDINATE SYSTEM DEVELOPED FOR THIS PROJECT IS BASED ON THE STATE PLANE COORDINATES ESTABLISHED BY NCDOT FOR MONUMENT "B5893-2" WITH NAD 83/NA 2011 STATE PLANE GRID COORDINATES OF NORTHING: 841,123.548(ft) EASTING: 1,058,670.102(ft) ELEVATION: 2,389.26(ft)

THE AVERAGE COMBINED GRID FACTOR USED ON THIS PROJECT (GROUND TO GRID) IS: 0.99985301

THE N.C. LAMBERT GRID BEARING AND LOCALIZED HORIZONTAL GROUND DISTANCE FROM "B5893-2" TO -L- STATION 10+00 IS S 28-11°35.9' W 422.74(ft)

ALL LINEAR DIMENSIONS ARE LOCALIZED HORIZONTAL DISTANCES VERTICAL DATUM USED IS NAVD 88

Prepared in the Office of:

V&M
Vaughn & Melton



1318-F Patton Avenue
 Asheville, NC 28806
 Firm License # F-1088

2018 STANDARD SPECIFICATIONS

RIGHT OF WAY DATE: JUNE 4, 2019

LETTING DATE: JUNE 20, 2023

PROFESSIONAL LAND SURVEYOR



DocuSigned by:
 M. Parris
 SIGNATURE

Date:

\$\$\$\$\$ SYSTEM TIME \$\$\$\$\$\$
\$\$\$\$\$ DDMMYY \$\$\$\$\$\$
\$\$\$\$\$ USERNAME \$\$\$\$\$\$