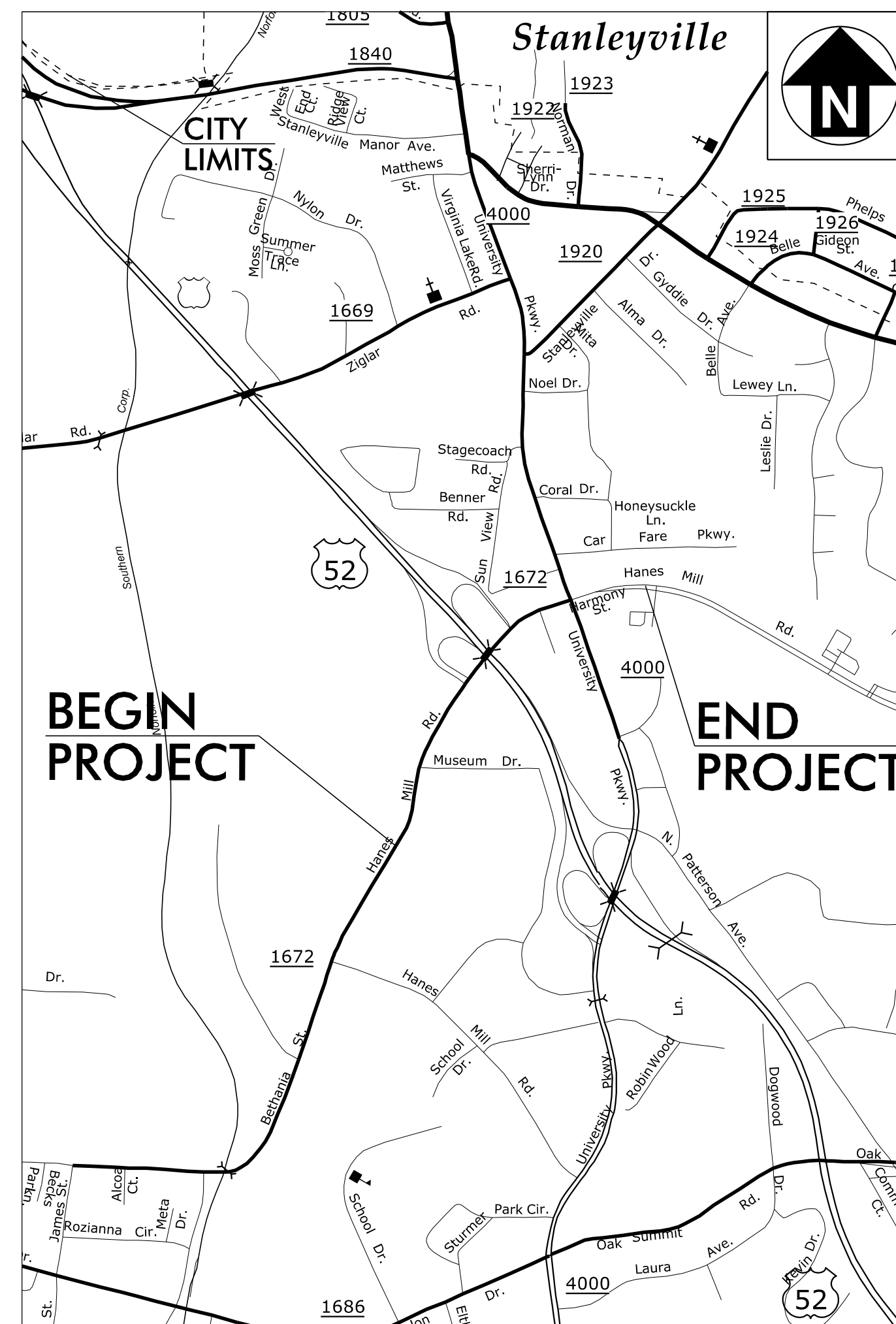
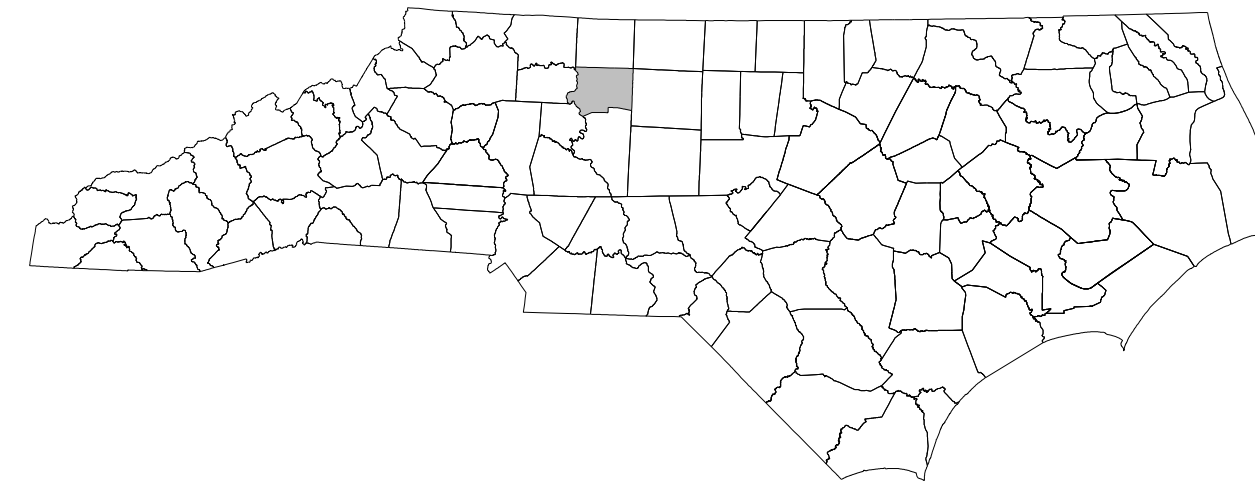


STATE OF NORTH CAROLINA  
DIVISION OF HIGHWAYS

**TRANSPORTATION MANAGEMENT PLAN**

**FORSYTH COUNTY**



**LOCATION: SR 1672 (HANES MILL ROAD) FROM MUSEUM DRIVE TO SR 4000 (UNIVERSITY PARKWAY) IN WINSTON-SALEM**


SHEET NO.	TITLE
TMP-1	TITLE SHEET, VICINITY MAP, AND INDEX OF SHEETS
TMP-1A	LIST OF APPLICABLE ROADWAY STANDARD DRAWINGS AND LEGEND
TMP-1B & 1C	TRANSPORTATION OPERATIONS PLAN: (MANAGEMENT STRATEGIES AND GENERAL NOTES)
TMP-2	PORTABLE CONCRETE BARRIER AT TEMPORARY SHORING LOCATIONS
TMP-2A & 2B	TEMPORARY SHORING NOTES
TMP-2C	TEMPORARY TRAFFIC CONTROL DETOUR US 52 NB RAMP CLOSURE
TMP-2D	TEMPORARY TRAFFIC CONTROL DETOUR US 52 SB RAMP CLOSURE
TMP-2E	TEMPORARY TRAFFIC CONTROL SPECIAL SIGN DESIGN
TMP- 2F & 2G	TEMPORARY TRAFFIC CONTROL ROUNDABOUT FLAGGING OPERATION
TMP-3 TO 3C	TEMPORARY TRAFFIC CONTROL PHASING
TMP-4 TO 8B	TEMPORARY TRAFFIC CONTROL PHASE I DETAILS
TMP-9 TO 14	TEMPORARY TRAFFIC CONTROL PHASE II DETAILS
TMP-15 TO 19	TEMPORARY TRAFFIC CONTROL PHASE III DETAILS
TMP-20 TO 24	TEMPORARY TRAFFIC CONTROL PHASE IV DETAILS
TMP-25 TO 29	TEMPORARY TRAFFIC CONTROL PHASE V DETAILS
TMP-30 TO 37	TEMPORARY TRAFFIC CONTROL PHASE VI DETAILS

SHEET NO.  
TMP-1

**U-2729**


**TIP PROJECT:**

2/21/2023 G:\308350\_DDC\2\ARC-U-2729\TrafficControl\Top\200\_005\_U-2729\_TC\_TMP\_01\_Title.dgn User:ST086227



PLANS PREPARED FOR THE NCDOT BY:  
**M**  
MOTT MACDONALD  
MOTT MACDONALD I & E LLC  
1101 HAYNES STREET, SUITE 101  
RALEIGH, NC 27604  
NC LICENSE NO. F-0669  
**LORI D. STOUCJKO, PE**  
PRINCIPAL PROJECT ENGINEER

NCDOT CONTACTS:  
**CONNIE JAMES, PE**  
NCDOT DIVISION  
PROJECT ENGINEER



DOCUMENT NOT CONSIDERED FINAL  
UNLESS ALL SIGNATURES COMPLETED

APPROVED: *Lori D. Stouchko*  
DATE: \_\_\_\_\_

SEAL

