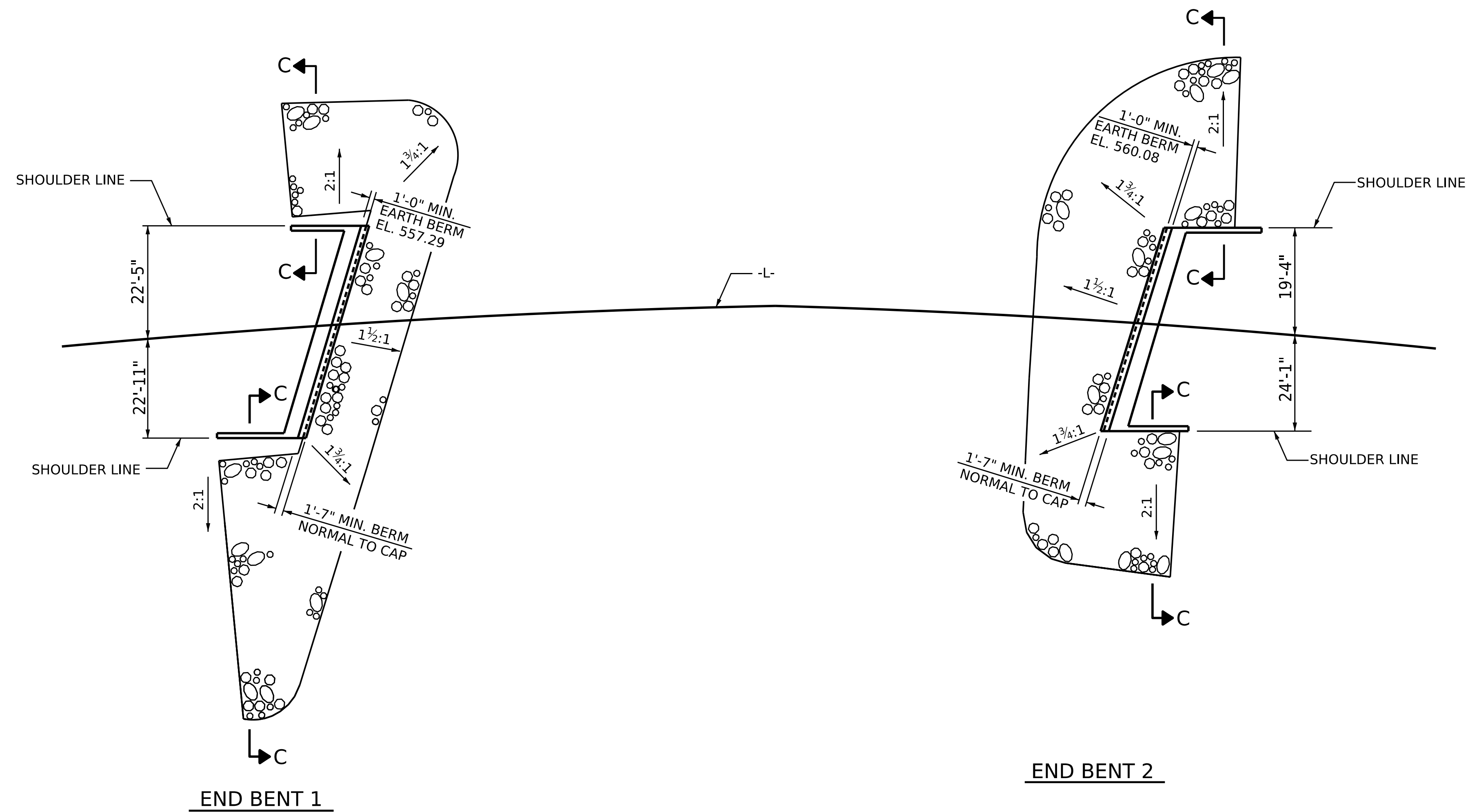
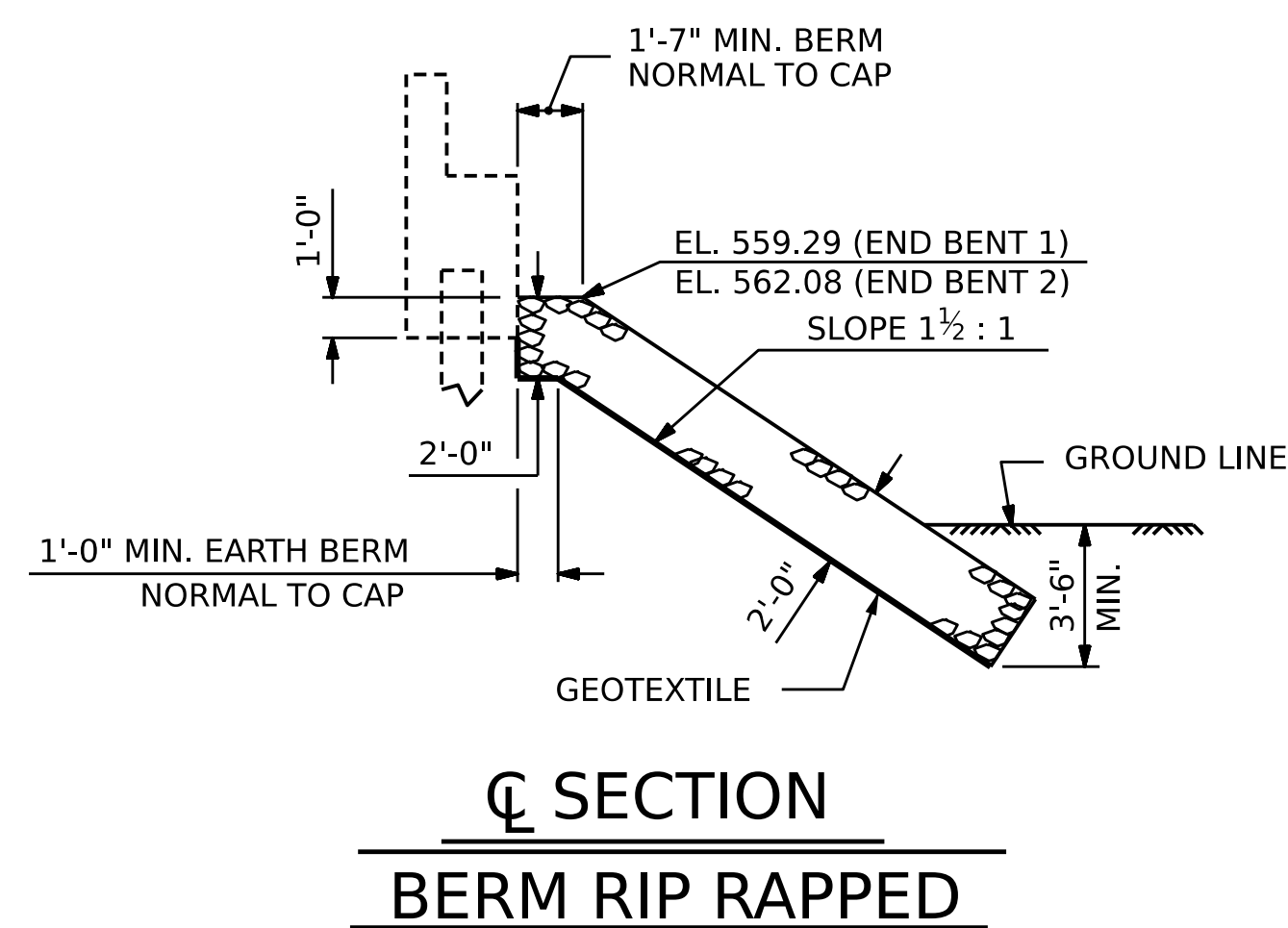


NOTES :  
FOR BERM WIDTH DIMENSIONS, SEE GENERAL DRAWING.

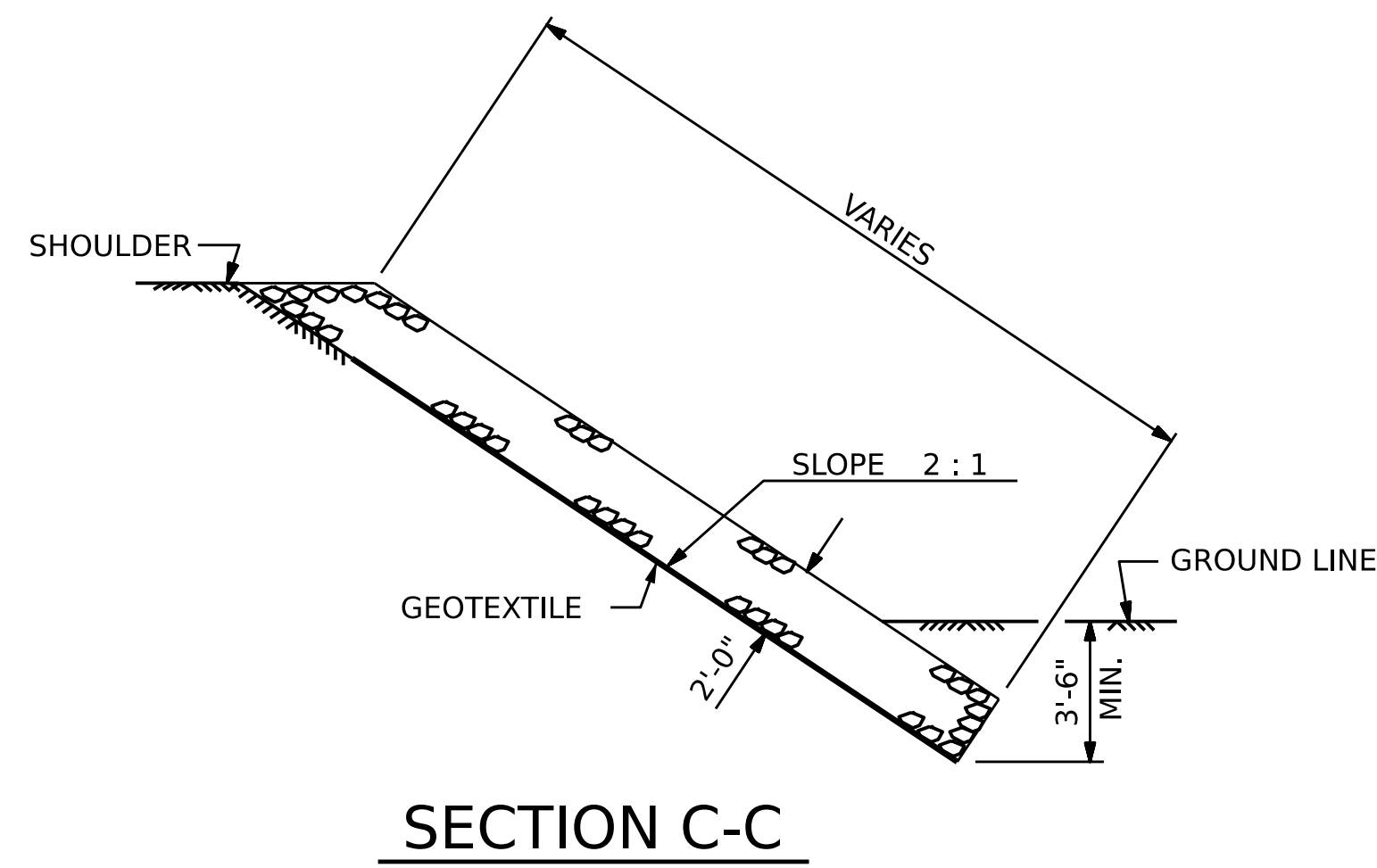


PLAN

ESTIMATED QUANTITIES		
BRIDGE @ STA. 21+64.00 -L-	RIP RAP CLASS II (2'-0" THICK)	GEOTEXTILE FOR DRAINAGE
	TONS	SQUARE YARDS
END BENT 1	395	435
END BENT 2	295	330



Q SECTION  
BERM RIP RAPPED



SECTION C-C

PROJECT NO. B-5721  
RORCKINGHAM COUNTY  
STATION: 21+64.00 -L-



STATE OF NORTH CAROLINA  
DEPARTMENT OF TRANSPORTATION  
RALEIGH  
STANDARD  
RIP RAP DETAILS

ASSEMBLED BY : Q. T. NGUYEN	DATE : 01/2022
CHECKED BY : F. LEA	DATE : 01/2022
DRAWN BY : REK 1/84	REV. 10/1/11 MAA/GM
CHECKED BY : RDU 1/84	REV. 12/21/11 MAA/GM
	REV. 12/17 MAA/THC

DOCUMENT NOT CONSIDERED  
FINAL UNLESS ALL  
SIGNATURES COMPLETED

REVISIONS						SHEET NO.
NO	BY:	DATE:	NO	BY:	DATE:	TOTAL SHEETS
1			3			31
2			4			31