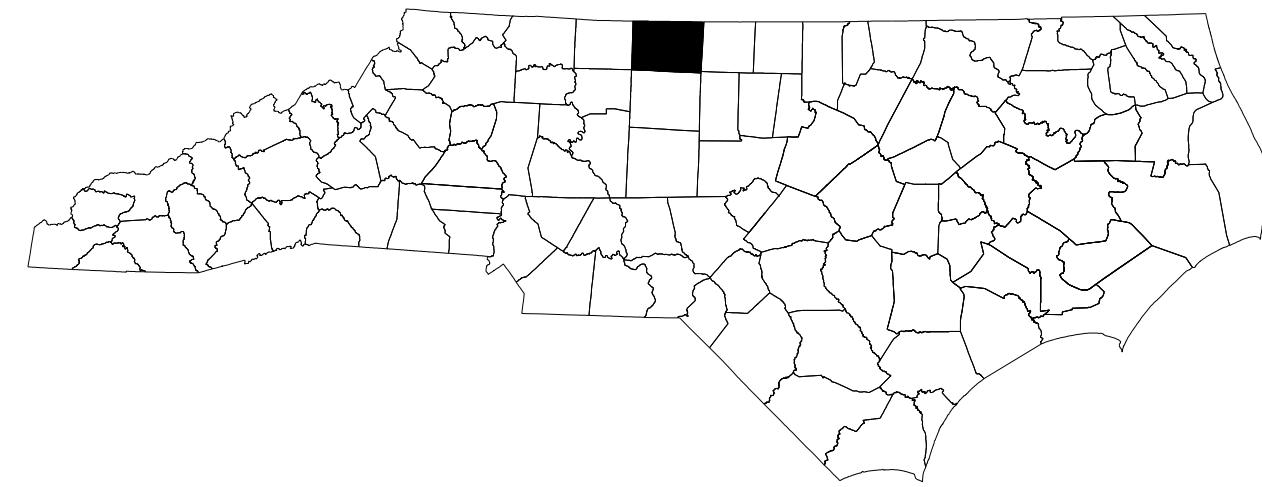


STATE OF NORTH CAROLINA  
DIVISION OF HIGHWAYS

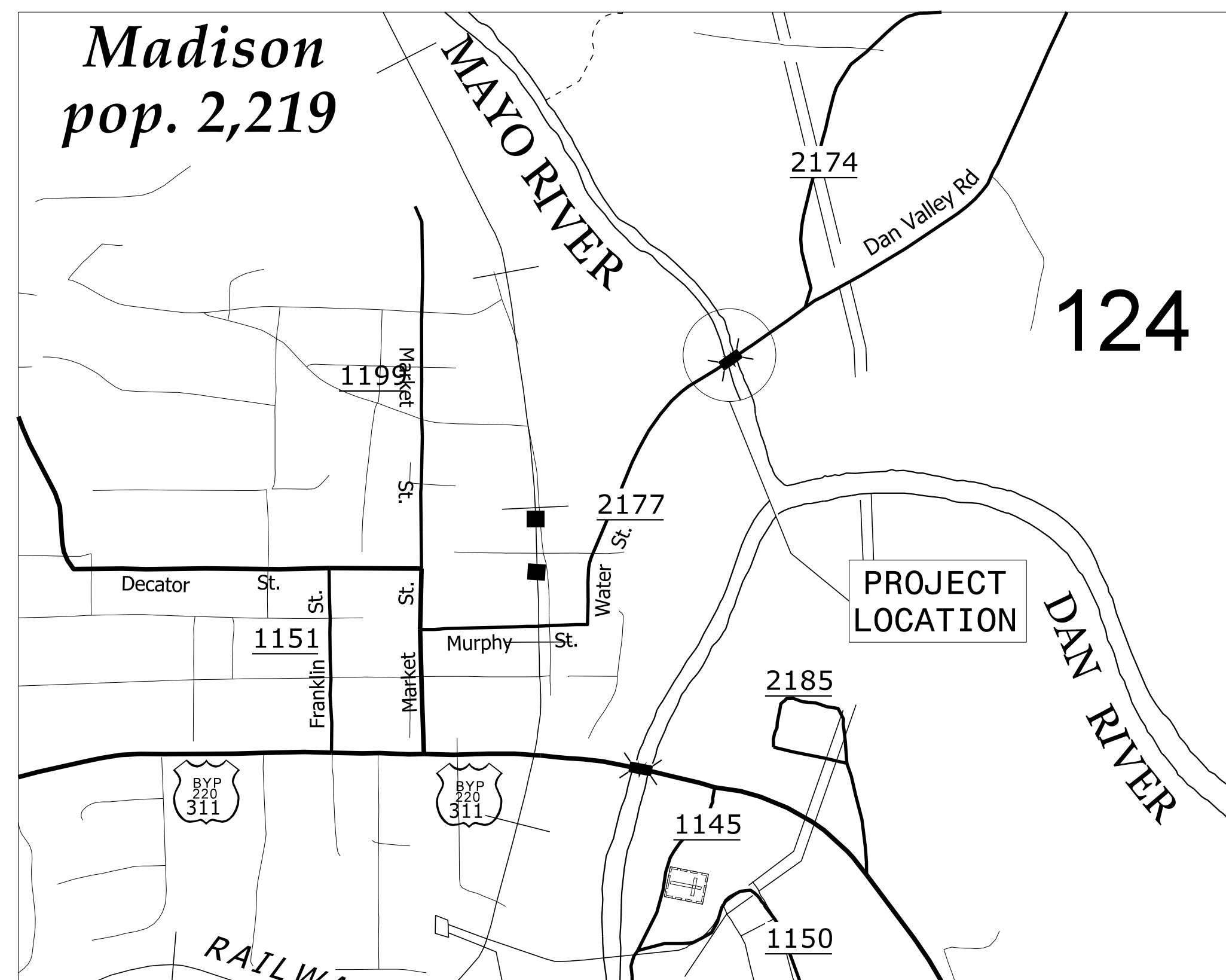
**TRANSPORTATION MANAGEMENT PLAN**

**ROCKINGHAM COUNTY**



**LOCATION:** BRIDGE NO. 780124 OVER MAYO RIVER ON SR 2177 (DAN VALLEY ROAD)

**TYPE OF WORK:** GRADING, DRAINAGE, PAVING, AND STRUCTURE



**INDEX OF SHEETS**


SHEET NO.	TITLE
TMP-1	TITLE SHEET, VICINITY MAP, AND INDEX OF SHEETS
TMP-1A	LIST OF APPLICABLE ROADWAY STANDARD DRAWINGS, AND LEGEND
TMP-2	GENERAL NOTES
TMP-3	TEMPORARY TRAFFIC CONTROL PHASING
TMP-4 TO 7	TEMPORARY TRAFFIC CONTROL PHASE I DETAIL
TMP-8 TO 9	TEMPORARY TRAFFIC CONTROL PHASE II DETAIL

SHEET NO.  
TMP-1

**B-5721**


**TIP PROJECT:**

**DOCUMENT NOT CONSIDERED FINAL  
UNLESS ALL SIGNATURES COMPLETED**




**PLANS PREPARED BY:**  
TADEAUS M. KELLY, EIT  
  
JUSTIN D. BEAVER, PE

**NCDOT CONTACTS:**  
KENNETH C. THORNEWELL, PE  
**PROJECT ENGINEER**  
  
JUSTIN D. BEAVER, PE  
**PROJECT DESIGN ENGINEER**



APPROVED: *Kenneth C. Thornevell Jr., P.E.*  
DATE: 01/13/2023

SEAL



1/13/2023  
P:\TIP\Projects-B\B5721\TrafficControl\TCP\B-5721\_TMP\_1\_TitleSheet.dgn  
User: tmkelly