

STATE	STATE PROJECT REFERENCE NO.	SHEET NO.	TOTAL SHEETS
N.C.	B-5721	RW01	

STATE OF NORTH CAROLINA  
DIVISION OF HIGHWAYS

---

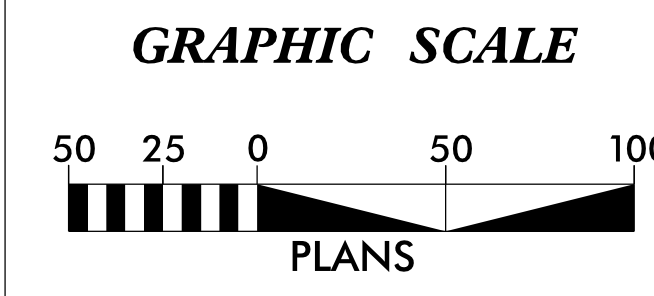
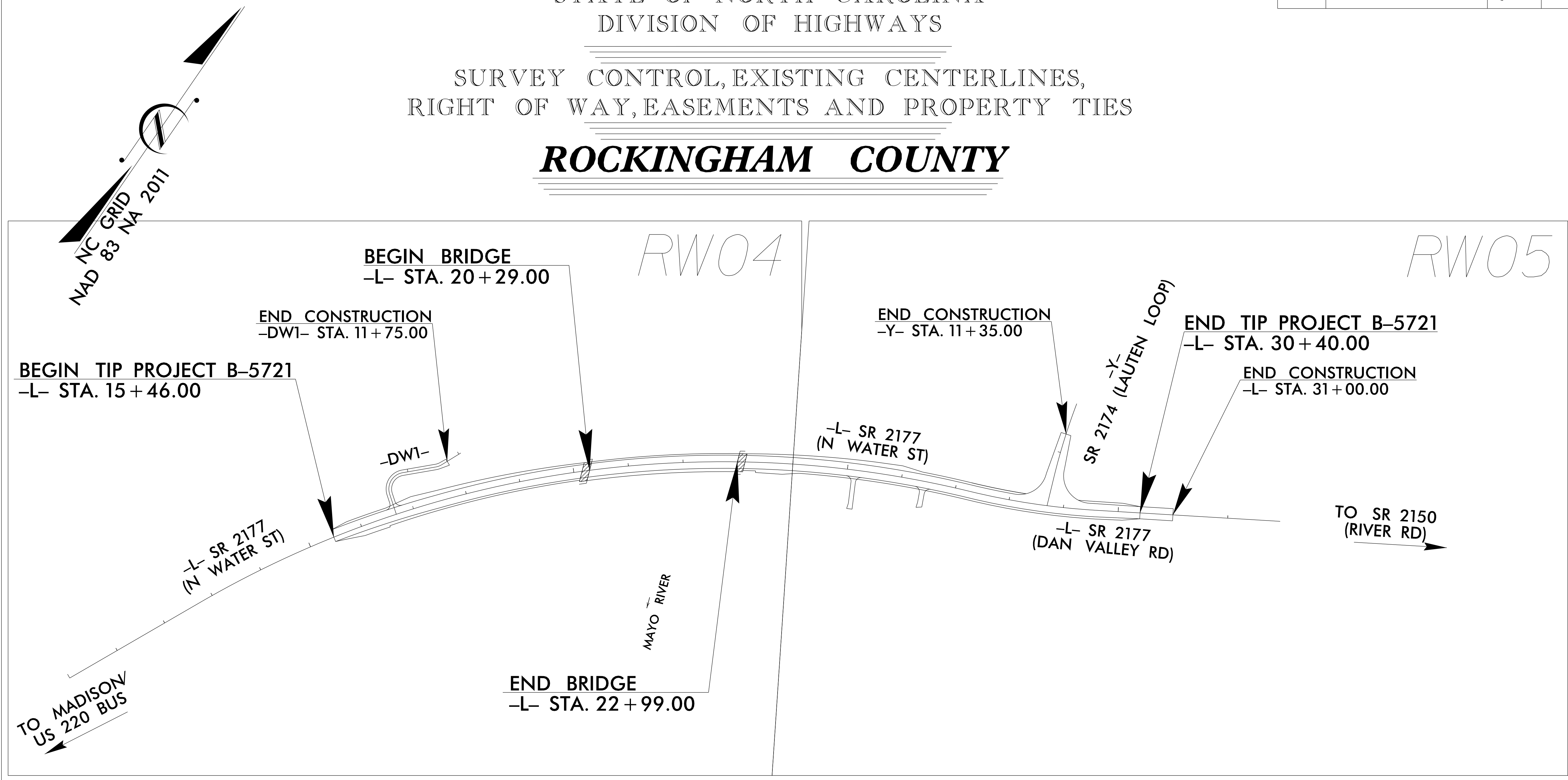
SURVEY CONTROL, EXISTING CENTERLINES,  
RIGHT OF WAY, EASEMENTS AND PROPERTY TIES

---

**ROCKINGHAM COUNTY**

---

**TIP PROJECT: B-5721**



**DATUM DESCRIPTION**

THE LOCALIZED COORDINATE SYSTEM DEVELOPED FOR THIS PROJECT IS BASED ON THE STATE PLANE COORDINATES ESTABLISHED BY NCDOT FOR MONUMENT "B5721-2" WITH NAD 83/NA 2011 STATE PLANE GRID COORDINATES OF  
NORTHING: 962765.437(ft) EASTING: 1719062.648(ft)  
ELEVATION: 558.68(ft)

THE AVERAGE COMBINED GRID FACTOR USED ON THIS PROJECT (GROUND TO GRID) IS: 1.00004898  
THE N.C. LAMBERT GRID BEARING AND LOCALIZED HORIZONTAL GROUND DISTANCE FROM "B5721-2" TO -L- STATION 10+00.00 IS  
S 25-50'29" W 604.72(ft)

ALL LINEAR DIMENSIONS ARE LOCALIZED HORIZONTAL DISTANCES  
VERTICAL DATUM USED IS NAVD 88

Prepared in the Office of:

**Dewberry**  
Dewberry Engineers Inc.  
551 PINEY FOREST ROAD  
DANVILLE, VA 24540  
PHONE: 434.797.4497  
FAX: 434.797.4341  
NCBELS #F-0929

2018 STANDARD SPECIFICATIONS

**RIGHT OF WAY DATE:** 01/14/2022


**LETTING DATE:** 4/18/2023

**PROFESSIONAL LAND SURVEYOR**

DocuSigned by:  
**Robert H. Benfson**  
EAT9E7CA33894F1...

8/30/2022

SIGNATURE: \_\_\_\_\_ Date: \_\_\_\_\_



09/08/19  
26-AUG-2022 13:41  
F:\5054431\CAD\SURV\MICROSTATION\rw sheets\B5721\LS-RW01\_220826.dgn  
Dowell AT PFZSGWR