

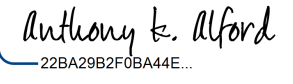
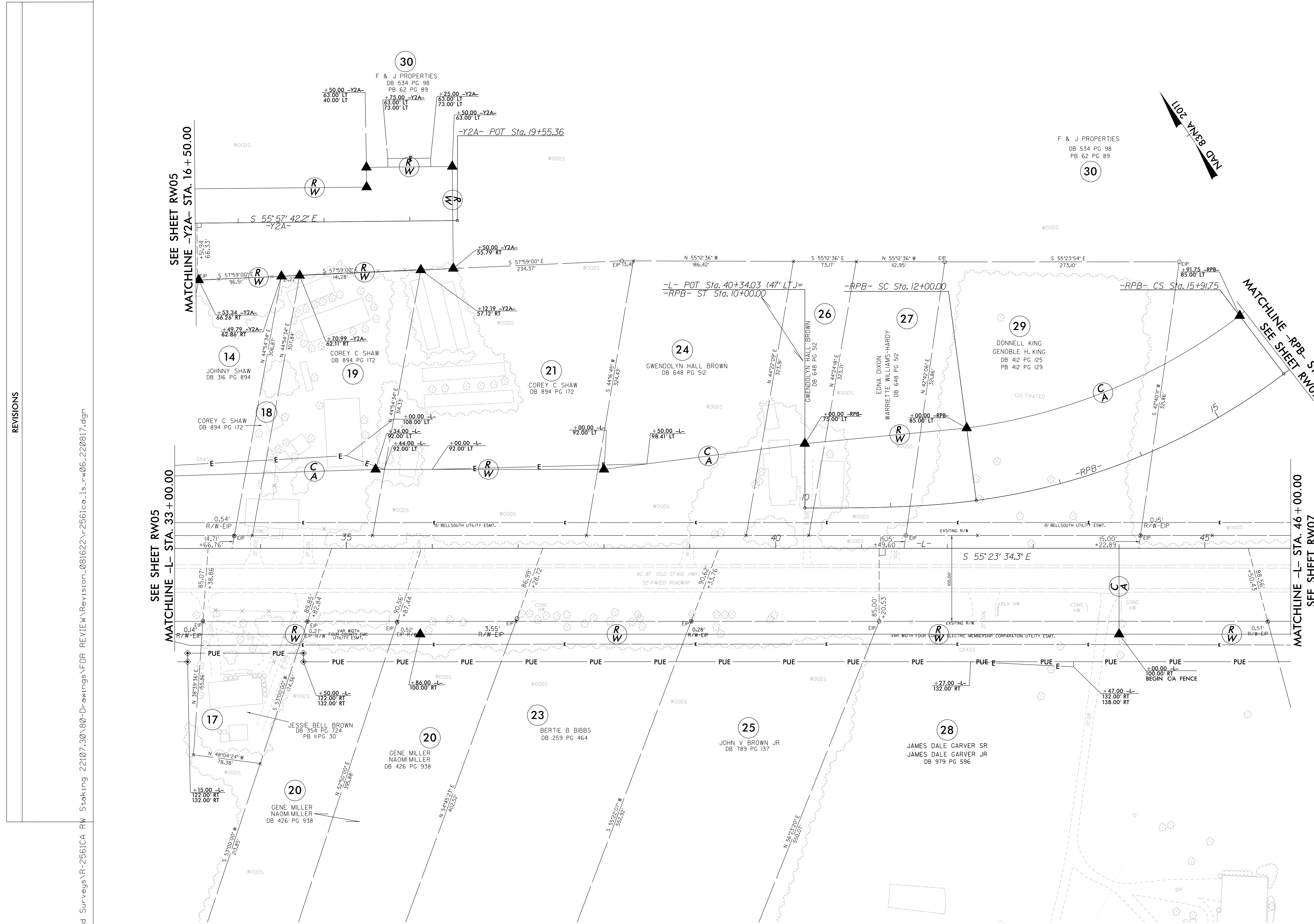


PROJECT REFERENCE NO.	SHEET NO.
R-2561CA	RW06
<b>Location and Surveys</b>	
	
1223 Jones Franklin Rd. Raleigh, N.C. 27606 License No. F-0377 Bus: 919 851 8077 Fax: 919 851 8107	
<small>TRANSPORTATION PLANNING/DESIGN - BRIDGE/STRUCTURE DESIGN          CIVIL/SITE DESIGN - GIS/GPS - CONSTRUCTION OBSERVATION</small>	
PROJECT SURVEYOR	
	
DOCUMENT NOT CONSIDERED FINAL UNLESS ALL SIGNATURES COMPLETED	

I, Anthony K. Alford, certify that the right of way and permanent easement monumentation for this project shown herein was completed under my direct and responsible charge from an actual survey made under my supervision; that all horizontal closures had a minimum ratio of precision of 1:10,000 (Class A). Field work was performed from January 18, 2022 to February 10, 2022 and August 11, 2022 (revision), and all coordinates are based on NAD83/2011; That this survey was performed to meet the requirements of 21NCAC 56.1600 as applicable.

This 17th day of August, 2022.

DocuSigned by:  
  
 22BA29E2F8A44E  
 Professional Land Surveyor L-4372



- NOTES:**
1. IF FURTHER INFORMATION REGARDING PROJECT CONTROL IS NEEDED PLEASE CONTACT THE LOCATION AND SURVEYS UNIT.
  2. PROJECT CONTROL WAS ESTABLISHED USING GNSS, THE GLOBAL NAVIGATION SATELLITE SYSTEM.
  3. RIGHT OF WAY MONUMENTATION ESTABLISHED 01/18/2022 TO 02/10/2022 & 08/11/2022.

REVISIONS  
 F:\AUGUST 2022 08:PG Section and Surveys\R-2561CA RW Staking 22107.30\80-Drawings\FOR REVIEW\Revision\_081622\R-2561ca.ls\_rw06\_220817.dgn  
 AT RAL-WS914