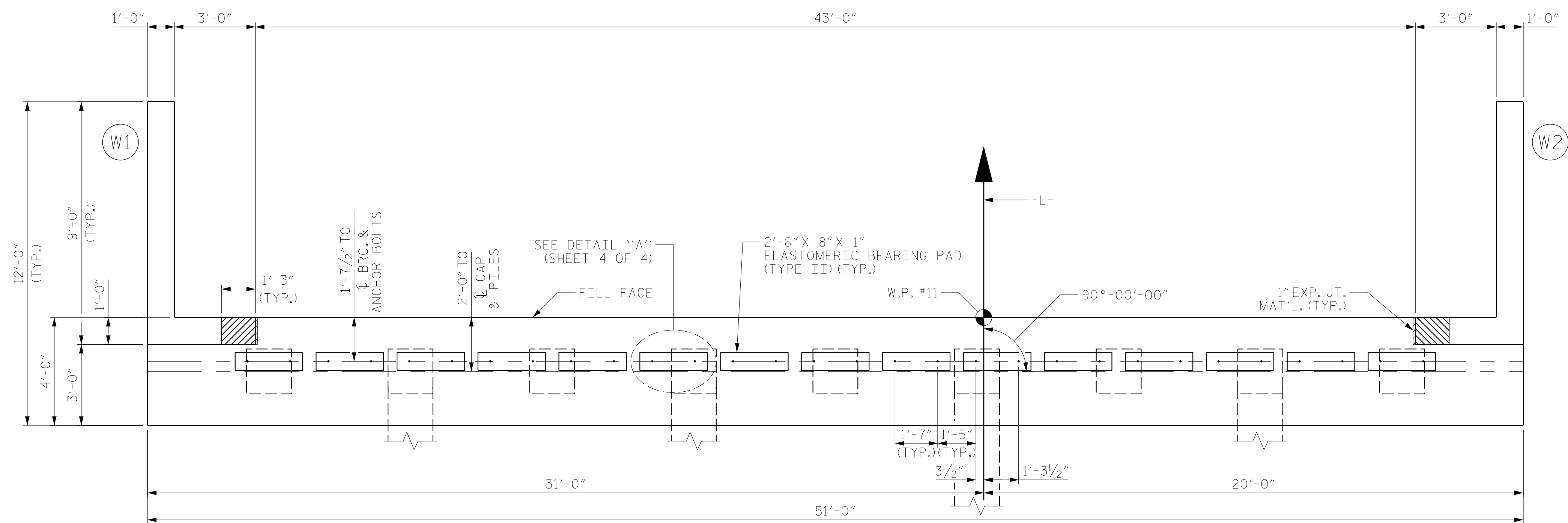
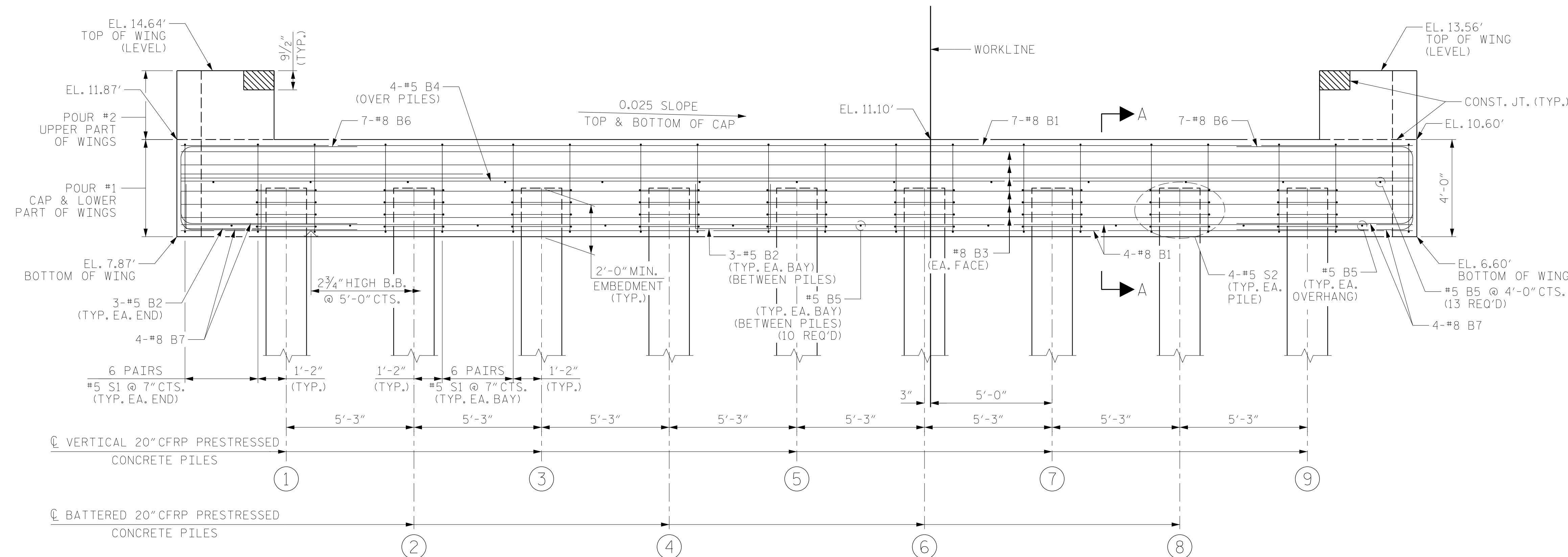


NOTE

FOR NOTES, SEE SHEET 1 OF 4.



PLAN




ELEVATION

TOP OF PILE ELEVATIONS	
①	9.76'
②	9.63'
③	9.50'
④	9.37'
⑤	9.24'
⑥	9.11'
⑦	8.97'
⑧	8.84'
⑨	8.71'

PROJECT NO. BR-0160  
 BRUNSWICK COUNTY  
 STATION: 21+77.50 -L-

SHEET 2 OF 4



**RS&H**  
 RS&H Architects-Engineers-Planners, Inc.  
 8521 Six Forks Road, Suite 400  
 Raleigh, NC 27615  
 919-926-4100 FAX 919-846-9080  
 www.rsandh.com  
 North Carolina License No. 50737-F-0403-C-28

STATE OF NORTH CAROLINA DEPARTMENT OF TRANSPORTATION RALEIGH SUBSTRUCTURE					
END BENT NO. 2					
REVISIONS					
NO.	BY:	DATE:	NO.	BY:	DATE:
1			3		
2			4		

SHEET NO.	S-30
TOTAL SHEETS	42

DRAWN BY : MRA DATE : 01/2023  
 CHECKED BY : MKO DATE : 01/2023  
 DESIGN ENGINEER OF RECORD: RLB DATE : 03/2023

DOCUMENT NOT CONSIDERED  
 FINAL UNLESS ALL  
 SIGNATURES COMPLETED