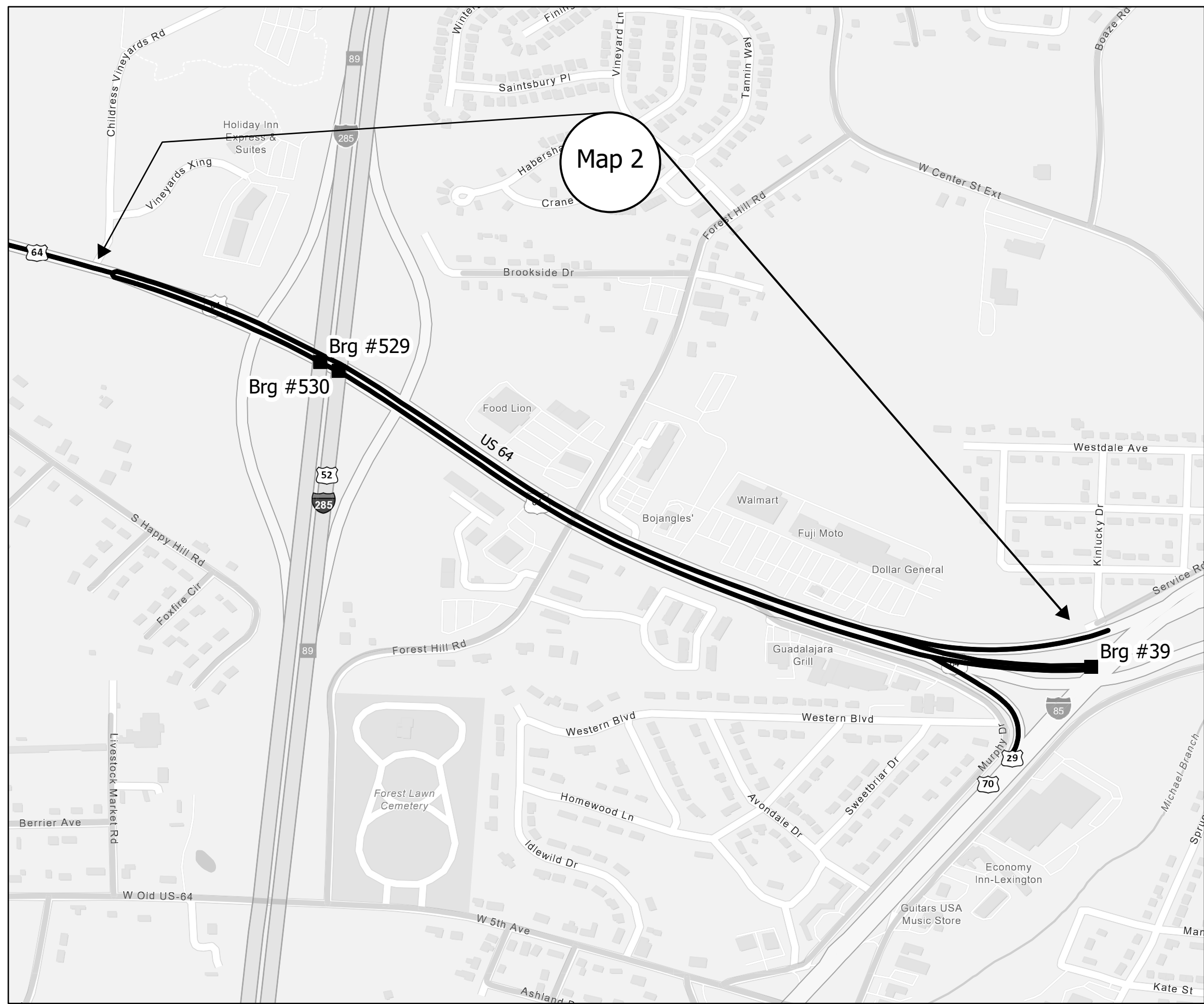







PROJECT REFERENCE NO.	SHEET NO.
2023CPT.09.01.10291 2023CPT.09.02.20291	2

Map 2 - US 64
 From Childress Vineyard Rd to Bridge #039
 Including to PVT Joint on Ramp #5137
 and Ramp #5438
 Mill 1 1/2" Entire Width
 Mill 1 1/2" Incidental Milling at SR
 and US Route Intersections
 Pave 1 1/2" S 9.5 C



Legend

Contract Resurfacing Maps

-  Contract Resurfacing Maps
-  NCDOT Secondary Roads
-  Davidson County Line
-  Bridges
-  Public Schools



DAVIDSON COUNTY
 NORTH CAROLINA