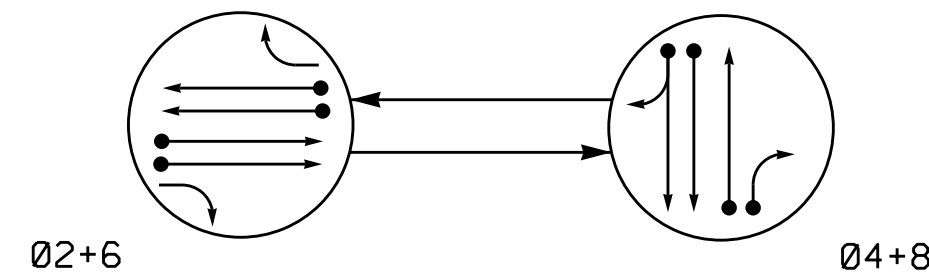
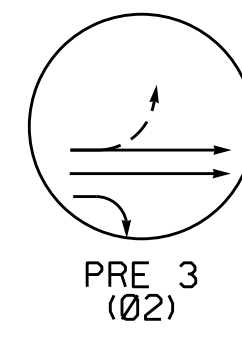


PHASING DIAGRAM



EV PREEMPT PHASES
(Medium Priority)



PHASING DIAGRAM DETECTION LEGEND

- ←● DETECTED MOVEMENT
- ← UNDETECTED MOVEMENT (OVERLAP)
- ←- UN SIGNALIZED MOVEMENT
- ←- - PEDESTRIAN MOVEMENT


SIGNAL FACE	PHASE			
	02+6	04+8	PRE 3	FLIGHT
21,22	G	R	G	Y
41,42	R	G	R	R
61,62	G	R	R	Y
81,82	R	G	R	R

ASC/3 DETECTOR INSTALLATION CHART												
DETECTOR					PROGRAMMING							
LOOP	SIZE (FT)	DISTANCE FROM STOPBAR (FT)	TURNS	NEW LOOP	PHASE	CALLING	EXTEND TIME	DELAY TIME	USE ADDED INITIAL	TYPE	SYSTEM LOOP	NEW CARD
2A	6X6	300	5	-	2	Yes	-	-	X	N	-	-
2B	6X6	300	5	-	2	Yes	-	-	X	N	-	-
4A	6X40	0	2-4-2	-	4	Yes	-	-	-	N	-	-
4B	6X40	0	2-4-2	-	4	Yes	-	10.0	-	N	-	-
4C	6X6	0	3	-	4	Yes	-	15.0	-	N	-	-
*6A	6X6	300	-	-	6	Yes	1.6	-	-	N	-	*
*6B	6X6	300	-	-	6	Yes	1.6	-	-	N	-	*
*6C	6X6	90	-	-	6	Yes	-	-	-	N	-	*
*6D	6X6	90	-	-	6	Yes	-	-	-	N	-	*
8A	6X30	+20	2-4-2	-	8	Yes	-	-	-	N	-	-
8B	6X30	+20	2-4-2	-	8	Yes	-	15.0	-	N	-	-

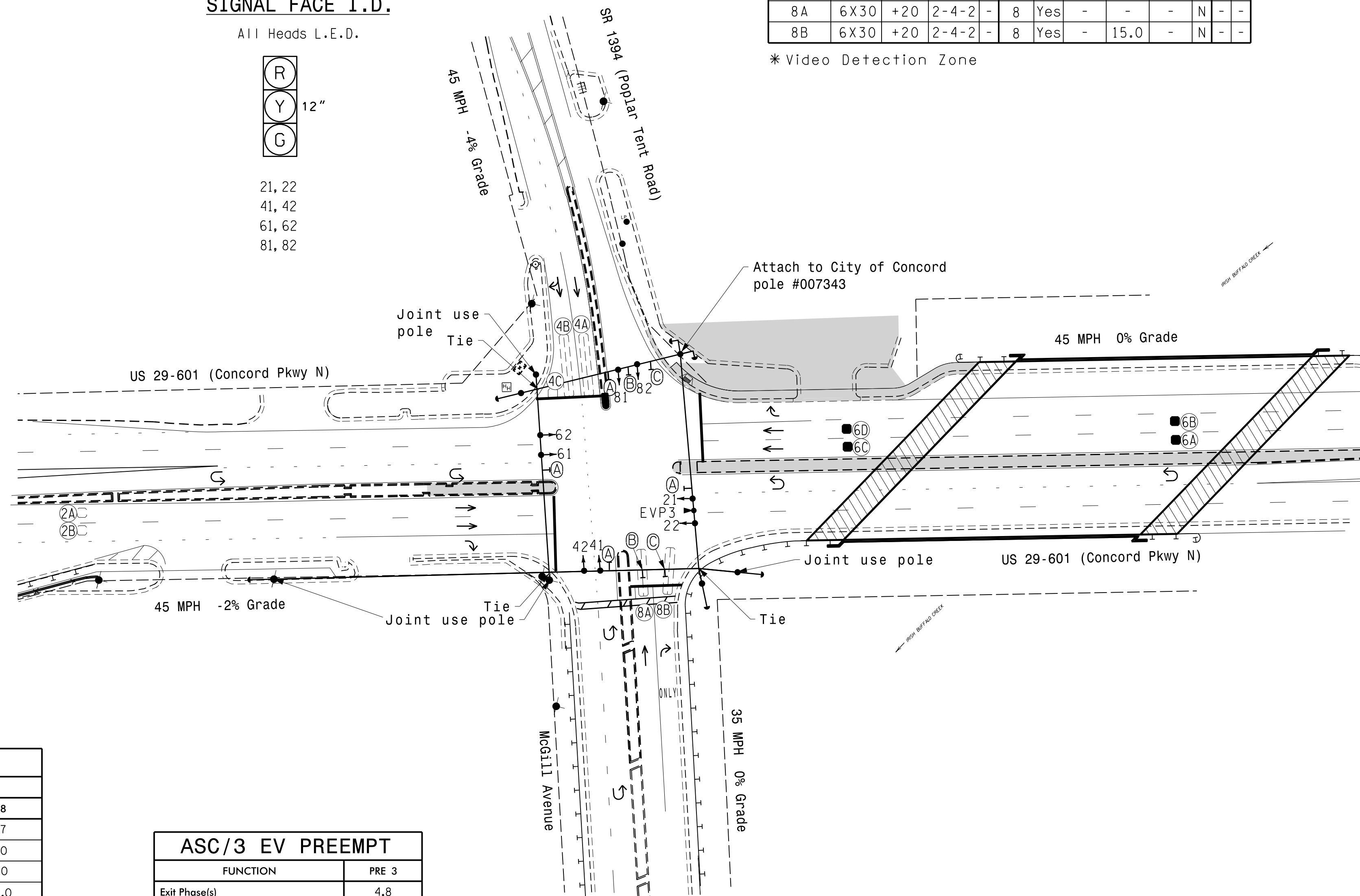
* Video Detection Zone

SIGNAL FACE I.D.

All Heads L.E.D.



21, 22
41, 42
61, 62
81, 82



2 Phase
Fully Actuated w/ EV Preempt
City of Concord Central System

NOTES

- Refer to "Roadway Standard Drawings NCDOT" dated January 2018 and "Standard Specifications for Roads and Structures" dated January 2018.
- Do not program signal for late night flashing operation unless otherwise directed by the Engineer.
- Reposition heads 21,22,61,62, EVP3 detector & sign "A".
- Set all detector units to presence mode.
- This intersection features an optical preemption system.
- This intersection uses video detection. Install detectors according to the manufacturer's instructions to achieve the desired detection.
- Maximum times shown in timing chart are for free-run operation only. Coordinated signal system timing values supersede these values.

FEATURE	PHASE			
	2	4	6	8
Min Green *	12	7	12	7
Walk *	0	0	0	0
Ped Clear	0	0	0	0
Veh. Extension *	6.0	2.0	2.0	2.0
Max 1 *	90	60	90	60
Yellow	4.7	4.9	4.7	3.8
Red Clear	1.5	1.6	1.5	2.4
Red Revert	2.0	2.0	2.0	2.0
Actuations B4 Add *	-	-	-	-
Seconds / Actuation *	1.5	-	-	-
Max Initial *	34	-	-	-
Time Before Reduction *	15	-	-	-
Time To Reduce *	30	-	-	-
Minimum Gap	3.0	-	-	-
Locking Detector	X	-	X	-
Recall Position	VEH. RECALL	-	VEH. RECALL	-
Dual Entry	-	X	-	X
Simultaneous Gap	X	X	X	X

* These values may be field adjusted. Do not adjust Min Green and Extension times for phases 2 and 6 lower than what is shown. Min Green for all other phases should not be lower than 4 seconds.

ASC/3 EV PREEMPT	
FUNCTION	PRE 3
Exit Phase(s)	4,8
Preempt Override	OFF
Delay Time	0
Ped Clear Through Yellow	N
Terminate Phases	N
Entrance Walk	255*
Entrance Ped Clear	255*
Entrance Min Green	1
Entrance Yellow Change	25.5*
Entrance Red Clear	25.5*
Minimum Dwell Time	12
Preempt Input Extension Time **	2
Preempt Max Time	120
Exit Yellow Change	25.5*
Exit Red Clear	25.5*

* Allows normal phase times to be used.
** Program Timing on Optical Detection Unit

LEGEND		
PROPOSED		EXISTING
○	Traffic Signal Head	●
○	Modified Signal Head	N/A
⊥	Sign	⊥
⊥	Pedestrian Signal Head With Push Button & Sign	⊥
⊥	Signal Pole with Guy	⊥
⊥	Signal Pole with Sidewalk Guy	⊥
⊗	Inductive Loop Detector	⊗
⊗	Controller & Cabinet	⊗
⊗	Junction Box	⊗
⊗	2-in Underground Conduit	⊗
N/A	Right of Way	→
→	Directional Arrow	→
○	Optical Detector	○
■	Video Detection Zone	N/A
⊥	Guardrail	⊥
■	Construction Zone	N/A
(A)	No Left or U-Turn Sign (R3-18)	(A)
(B)	Through Arrow "ONLY" Sign (R3-5A)	(B)
(C)	Right Arrow "ONLY" Sign (R3-5R)	(C)

Signal Upgrade - Temporary 4

	Prepared in the Offices of: TRANSPORTATION MOBILITY AND SAFETY DIVISION DEPARTMENT OF TRANSPORTATION SIGNAL DESIGN SECTION		DOCUMENT NOT CONSIDERED FINAL UNLESS ALL SIGNATURES COMPLETED
	SR 1394 (Poplar Tent Rd)/ McGill Avenue	Division 10 Cabarrus County Concord	
750 N. Greenfield Pkwy, Garner, NC 27529	PLAN DATE: January 2022 PREPARED BY: EM Minshew	REVIEWED BY: T.J. Williams REVIEWED BY:	DATE: 01/14/2022
SCALE 0 50 1"=50'	REVISIONS INIT. DATE	DATE	SIG. INVENTORY NO. 10-0446T4