PROJECT REFERENCE NO.	SHEET NO.
R-5751	EC-9/CONST.9

RS&H
8521 SIX FORKS ROAD, SUITE 400
RALEIGH, NC 27615
NC FIRM LICENSE No: F-0493

NAD 83/NA 2011

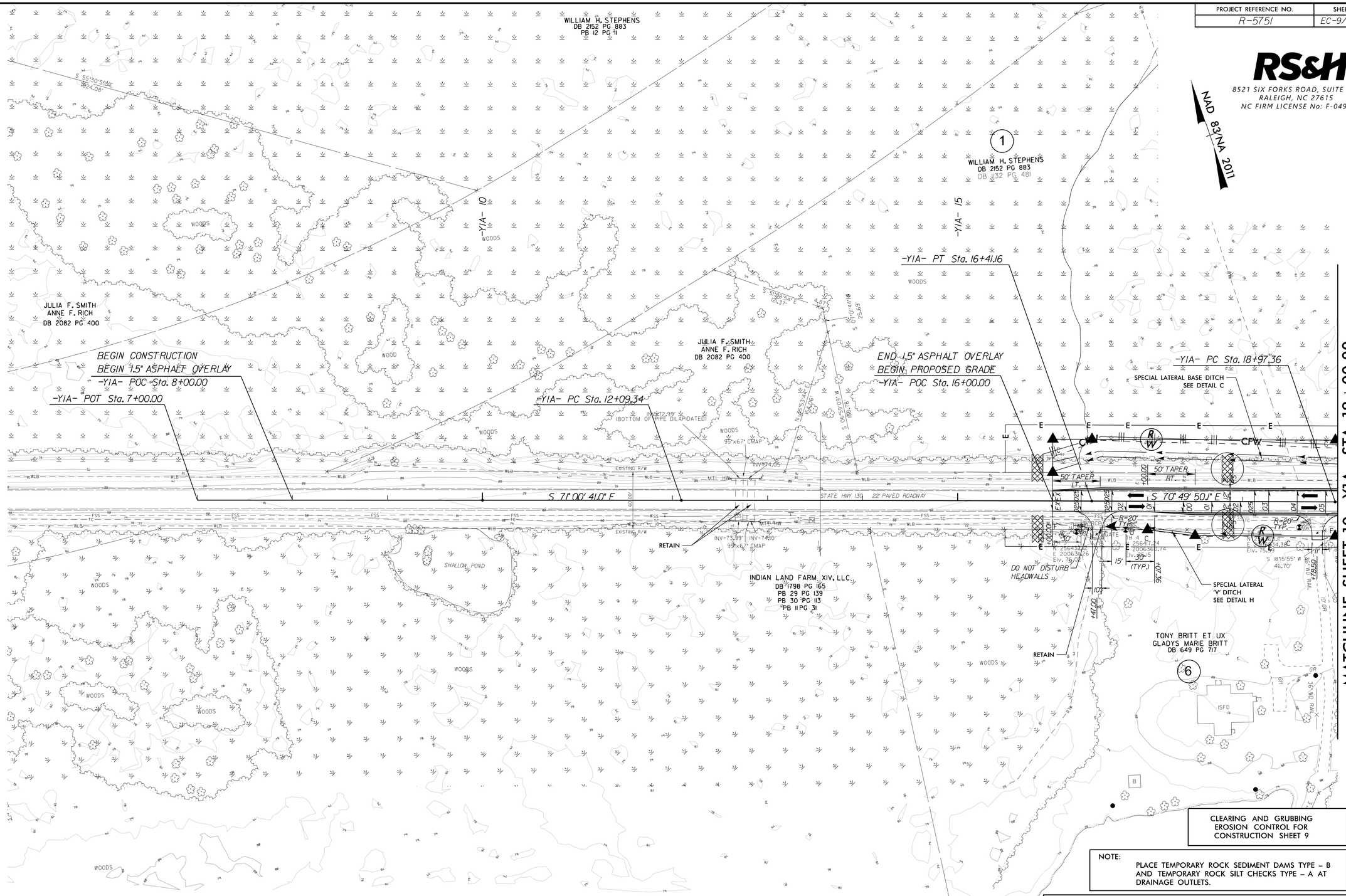

CLEARING AND GRUBBING
EROSION CONTROL FOR
CONSTRUCTION SHEET 9

NOTE:
PLACE TEMPORARY ROCK SEDIMENT DAMS TYPE – B AND TEMPORARY ROCK SILT CHECKS TYPE – A AT DRAINAGE OUTLETS.

NOTES: ANY DEVIATION FROM OPTIONS GIVEN WILL REQUIRE PRIOR APPROVAL BY ENGINEER.

ADDITIONAL EROSION CONTROL DEVICES MAY NEED TO BE INSTALLED AS DIRECTED BY THE ENGINEER.

EXISTING 2 @ 95"X67" CMAP APPEARED TO BE IN FAIR CONDITION. THE DILAPEDATED BOTTOM OF THE PIPE COULD NOT BE VERIFIED ON EITHER DATE OF SURVEY DUE TO SIGNIFICANT DEPTH OF WATER IN THE PIPES.

DETAIL H
SPECIAL LATERAL 'V' DITCH
(Not to Scale)

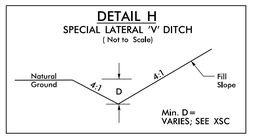

FROM –Y1A– STA. 16+55 TO STA. 18+62 RT

DETAIL C
SPECIAL LATERAL BASE DITCH
(Not to Scale)

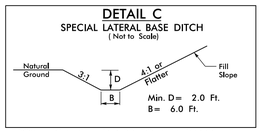

FROM –Y1A– STA. 16+00 TO STA. 19+00 LT

–Y1A– CURVE DATA

PI Sta 14+25.25
△ = 0° 10' 51.0" (RT)
D = 0° 02' 30.7"
L = 431.82'
T = 215.91'
R = 136,828.22'
SE = NC

REVISIONS

8/17/99

06-SEP-2022 09:45
\\rsandh.com\Projects\Transportation\P\103003507\R-5751 US 74 NC 72 NC 130 Final Design\Design\Environmental\Design\PSH\R5751_EC_PSH_EC-9.dgn