

09.08/2019

See Sheet 1A For Index of Sheets
See Sheet 1B For Conventional Symbols


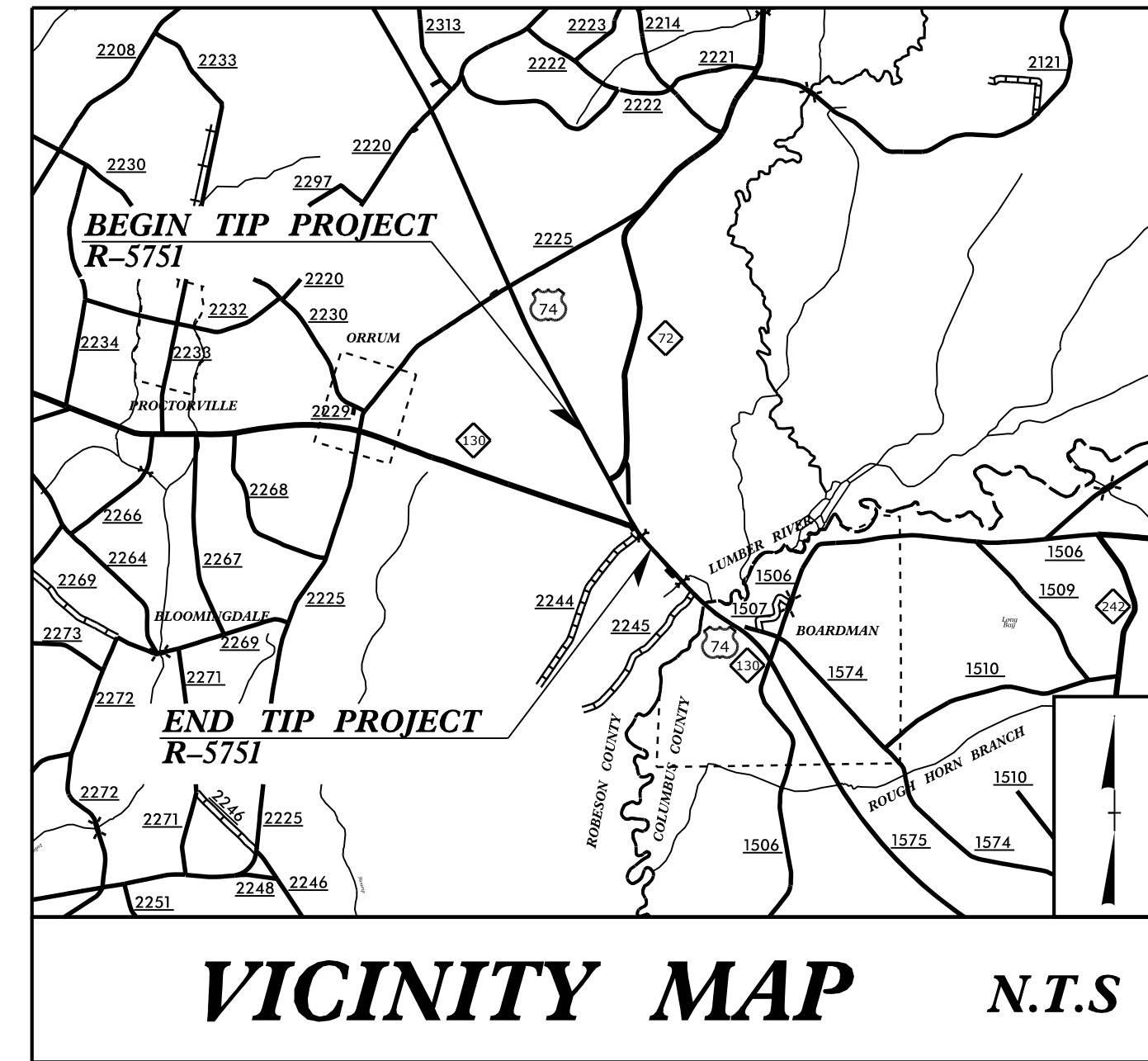
STATE OF NORTH CAROLINA
DIVISION OF HIGHWAYS

STATE	STATE PROJECT REFERENCE NO.	SHEET NO.	TOTAL SHEETS
N.C.	R-5751	1	
STATE PROJ. NO.	F.A. PROJ. NO.	DESCRIPTION	
53087.1.1	NHP-0074(203)	PE	
53087.2.1	N/A	ROW, UTIL	
53087.3.1	N/A	CONST.	

ROBESON COUNTY

LOCATION: US 74 AT NC 72 /NC 130. CONVERT
AT-GRADE INTERSECTION TO INTERCHANGE.

TYPE OF WORK: DRAINAGE, GRADING, PAVING, AND STRUCTURE



TIP PROJECT: R-5751

CONTRACT: C204772

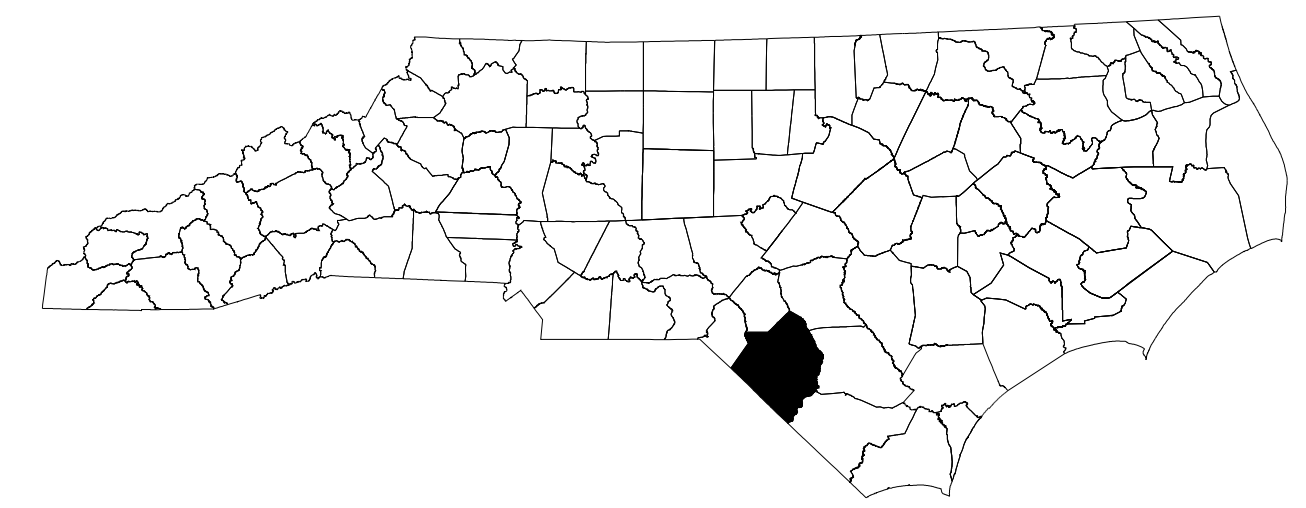
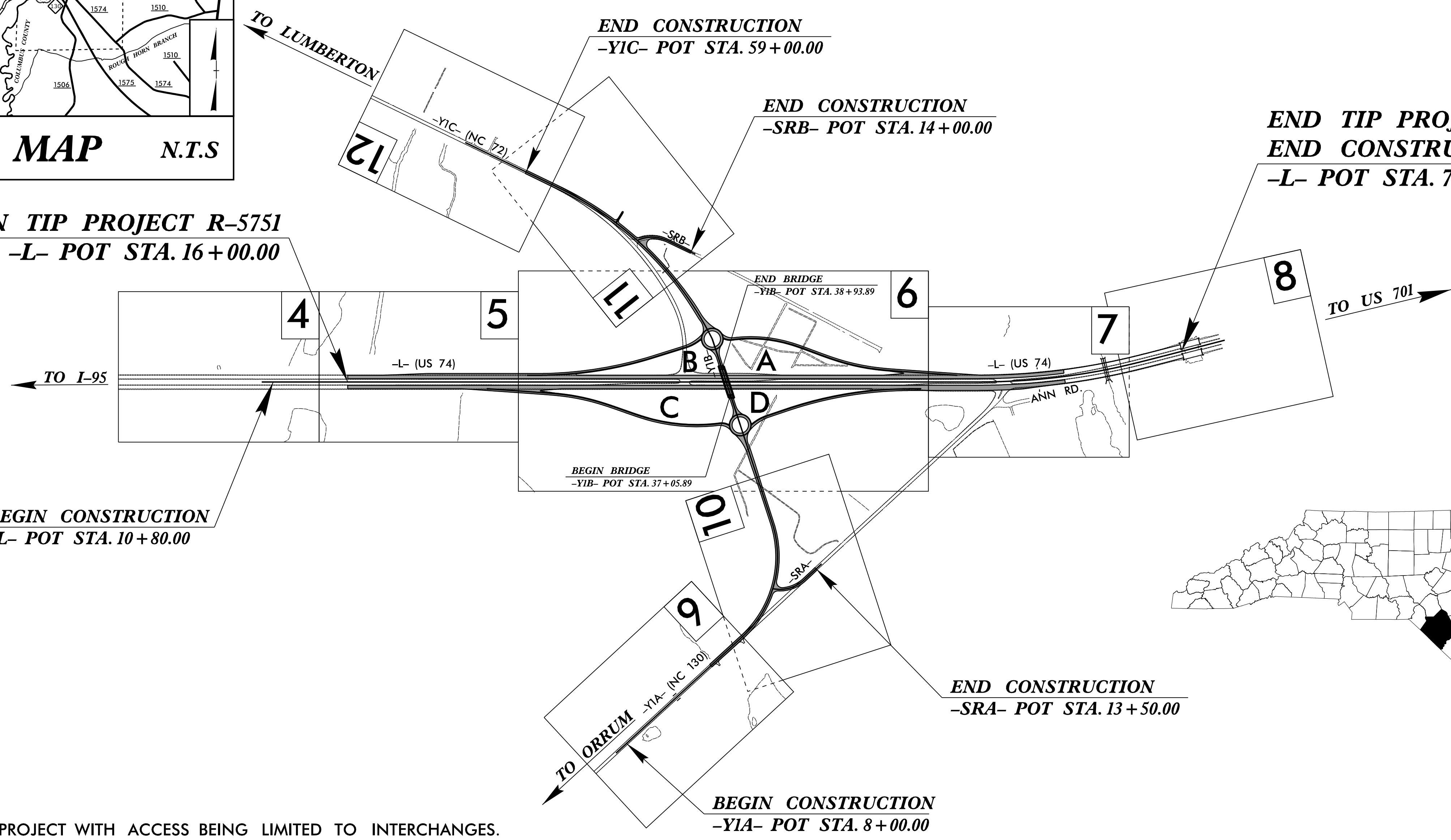
BEGIN TIP PROJECT R-5751
-L- POT STA. 16+00.00

BEGIN CONSTRUCTION
-L- POT STA. 10+80.00

END CONSTRUCTION
-YIC- POT STA. 59+00.00

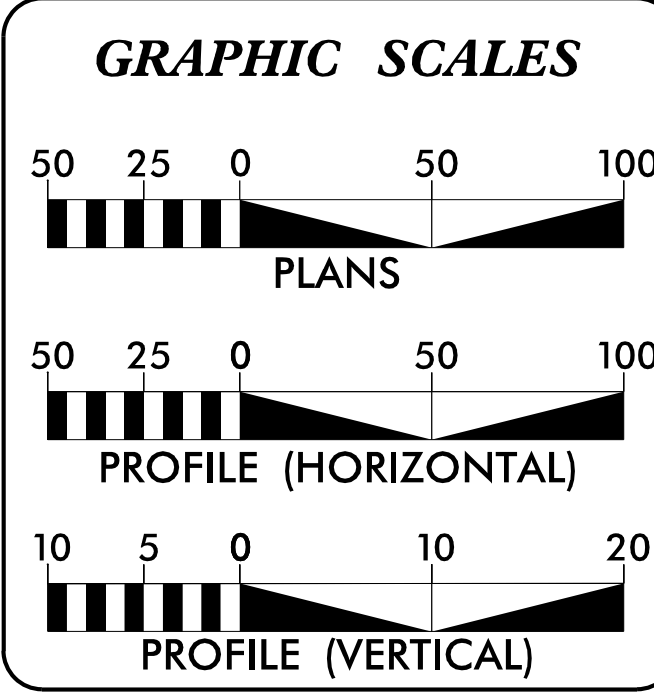
END CONSTRUCTION
-SRB- POT STA. 14+00.00

END TIP PROJECT R-5751
END CONSTRUCTION
-L- POT STA. 74+36.00



THIS IS A CONTROLLED-ACCESS PROJECT WITH ACCESS BEING LIMITED TO INTERCHANGES.

DOCUMENT NOT CONSIDERED FINAL
UNLESS ALL SIGNATURES COMPLETED



DESIGN DATA

ADT 2023 =	20,800
ADT 2043 =	30,500
K =	8 %
D =	55 %
T =	19 % *
V =	75 MPH
*(TTST=12% + DUAL=7%)	
FUNC CLASS =	FUTURE INTERSTATE STATEWIDE TIER

PROJECT LENGTH

LENGTH ROADWAY TIP PROJECT R-5751	=	1.105 MILES
TOTAL LENGTH TIP PROJECT R-5751	=	1.105 MILES

PREPARED IN THE OFFICE OF:
RS&H
8521 SIX FORKS ROAD, SUITE 400
RALEIGH, NC 27615
NC FIRM LICENSE No: F-0493

2018 STANDARD SPECIFICATIONS

RIGHT OF WAY DATE:
JUNE 23, 2021

LETTING DATE:
FEBRUARY 21, 2023

PREPARED FOR:
DIVISION OF HIGHWAYS
DIVISION 6
558 Gillespie St.
Fayetteville, NC 28301
910-364-0603

JARED BOND, PE
PROJECT ENGINEER

SEAN KORTOVICH, PE
PROJECT DESIGN ENGINEER


ALEX HENDERSON
NCDOT CONTACT

HYDRAULICS ENGINEER

P.E.

ROADWAY DESIGN ENGINEER

P.E.



03-JAN-2023 12:24
R:\Roadway\Proj\NR5751_L_Rdy_1.sh.dgn
\$\$\$\$\$SERVNAME\$\$\$\$\$