

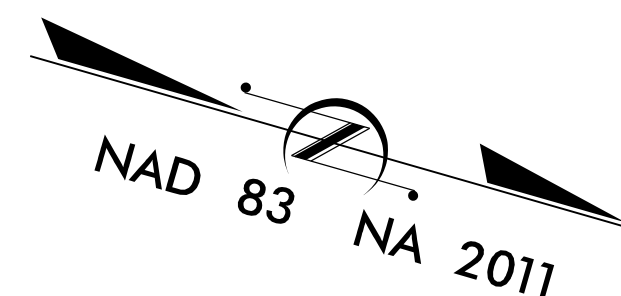
See Sheet 1A For Index of Sheets
 See Sheet 1B For Conventional Symbols
 See Sheet RW 1 thru RW 9 for Right of Way Plan Sheets

STATE OF NORTH CAROLINA
 DIVISION OF HIGHWAYS

ROWAN COUNTY

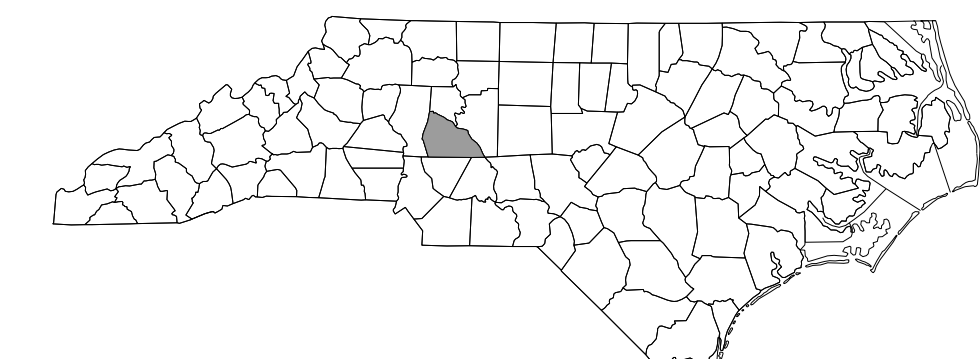
**LOCATION: SR 2528 (JULIAN ROAD) FROM
 SR 2667 (SUMMIT PARK DRIVE) TO
 US 601 (JAKE ALEXANDER BOULEVARD)
 IN SALISBURY**

**TYPE OF WORK: GRADING, DRAINAGE, PAVING, AND
 STRUCTURES**

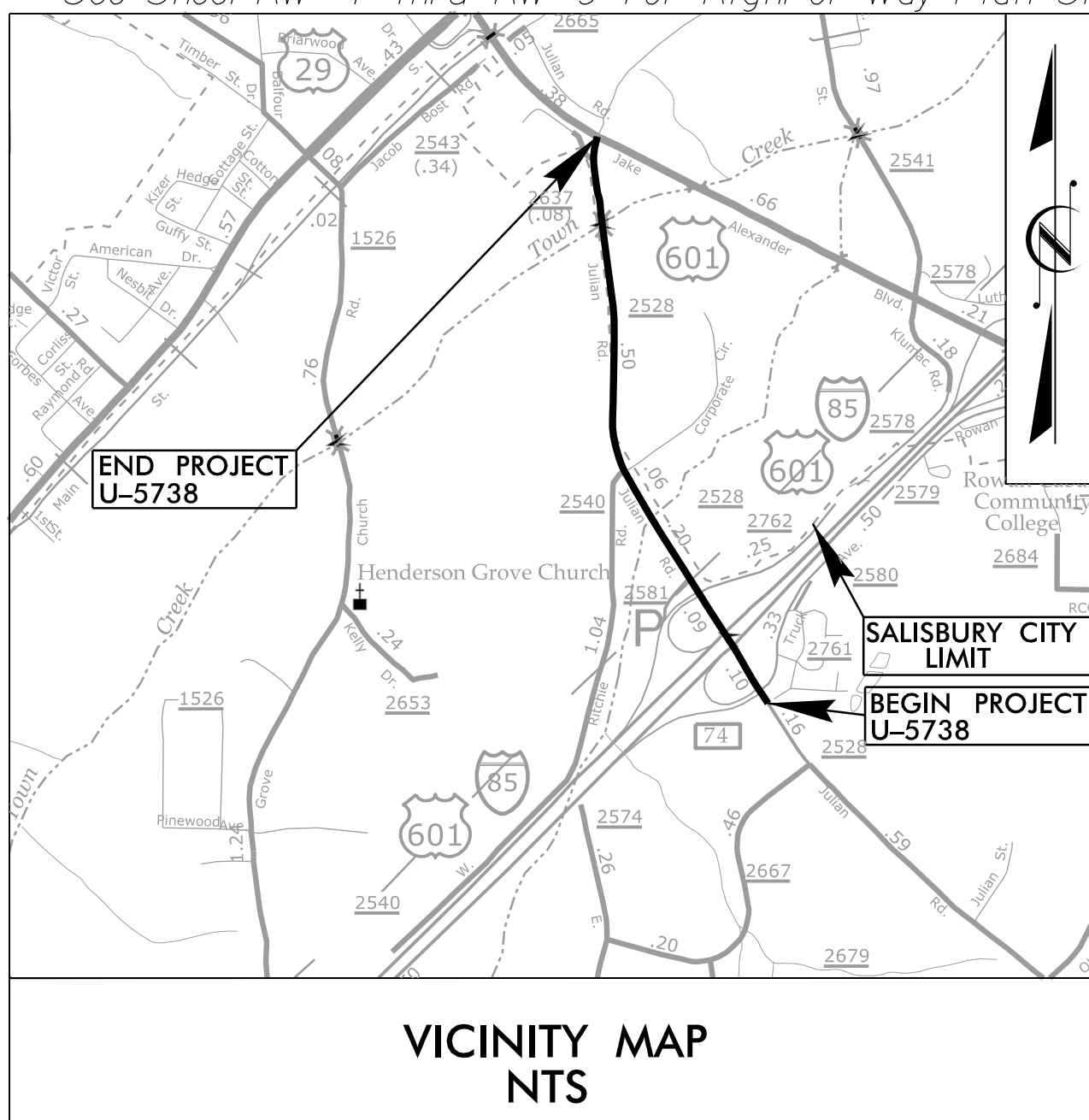


| STATE | STATE PROJECT REFERENCE NO. | SHEET NO. | TOTAL SHEETS |
|-----------------|-----------------------------|----------------|--------------|
| N.C. | U-5738 | 1 | |
| STATE PROJ. NO. | F.A. PROJ. NO. | DESCRIPTION | |
| 50163.1.1 | N/A | P.E. | |
| 50163.2.1 | N/A | RW & UTILITIES | |
| 50163.3.1 | N/A | CONST. | |

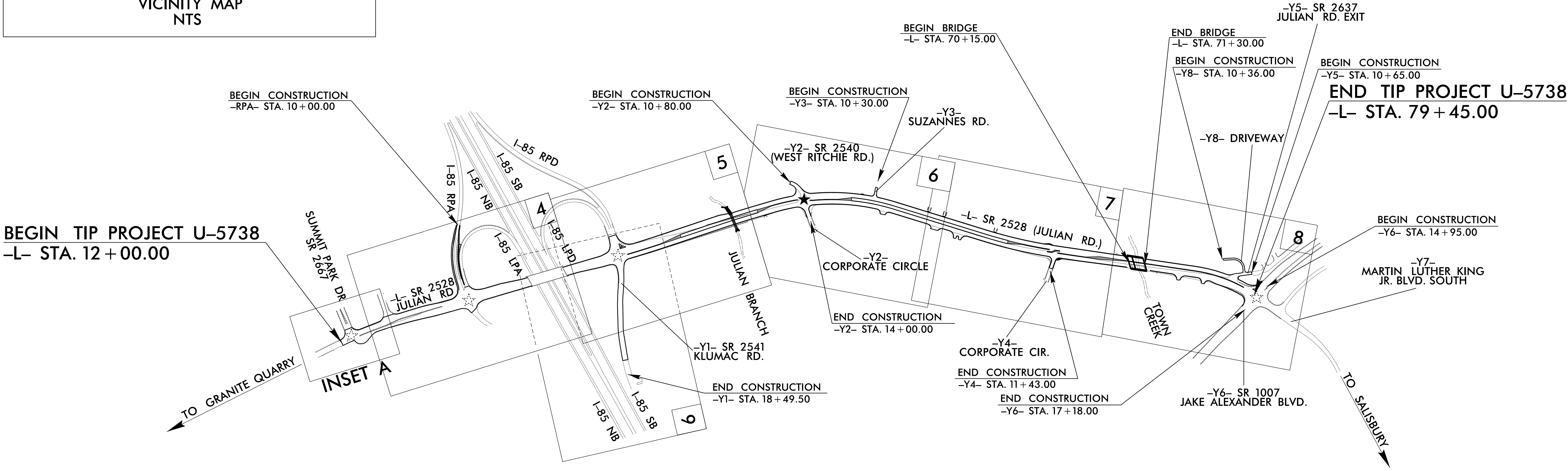
☆ EXISTING TRAFFIC SIGNAL
 ★ PROPOSED TRAFFIC SIGNAL



TIP PROJECT: U-5738

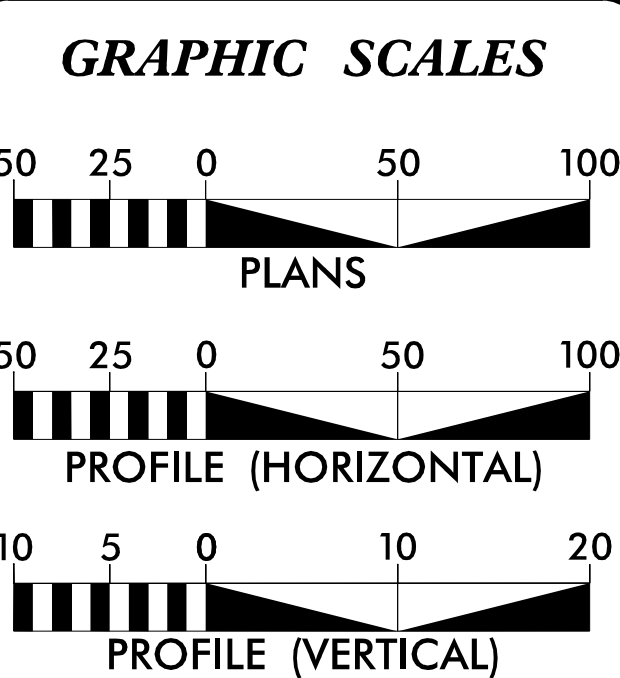


VICINITY MAP
 NTS



CONTRACT: C204426

DOCUMENT NOT CONSIDERED FINAL
 UNLESS ALL SIGNATURES COMPLETED



DESIGN DATA

| | |
|--------------------|----------------------|
| ADT 2022 = | 24,280 |
| ADT 2040 = | 26,800 |
| K = | 9 % |
| D = | 60 % |
| T = | 8 % * |
| V = | 50 MPH |
| *(TTST=2% DUAL=6%) | |
| FUNC CLASS = | LOCAL STATEWIDE TIER |

PROJECT LENGTH

| | |
|---|-------------|
| LENGTH OF ROADWAY TIP PROJECT U-5738 = | 1.256 Miles |
| LENGTH OF STRUCTURES TIP PROJECT U-5738 = | 0.022 Miles |
| TOTAL LENGTH TIP PROJECT U-5738 = | 1.278 Miles |

PREPARED FOR
 DEPARTMENT OF TRANSPORTATION
 DIVISION OF HIGHWAYS
 DIVISION NINE

SEPI
 ENGINEERING & CONSTRUCTION
 1 Glenwood Avenue
 Raleigh, NC 27603
 Tel: 919.789.9577
 Fax: 919.789.9581
 License: C-2197

2018 STANDARD SPECIFICATIONS

RIGHT OF WAY DATE:
 FEBRUARY 16, 2018

LETTING DATE:
 FEBRUARY 15, 2022

MIKE TAYLOR, PE
 PROJECT ENGINEER

DANIEL W. GARDNER, JR., PE
 PROJECT DESIGN ENGINEER

MATT JONES, PE
 NCDOT DIVISION CONTACT

HYDRAULICS ENGINEER

DocuSigned by:
 Gregory Brickham
 SIGNATURE

ROADWAY DESIGN ENGINEER

DocuSigned by:
 Daniel W. Gardner, Jr.
 SIGNATURE

