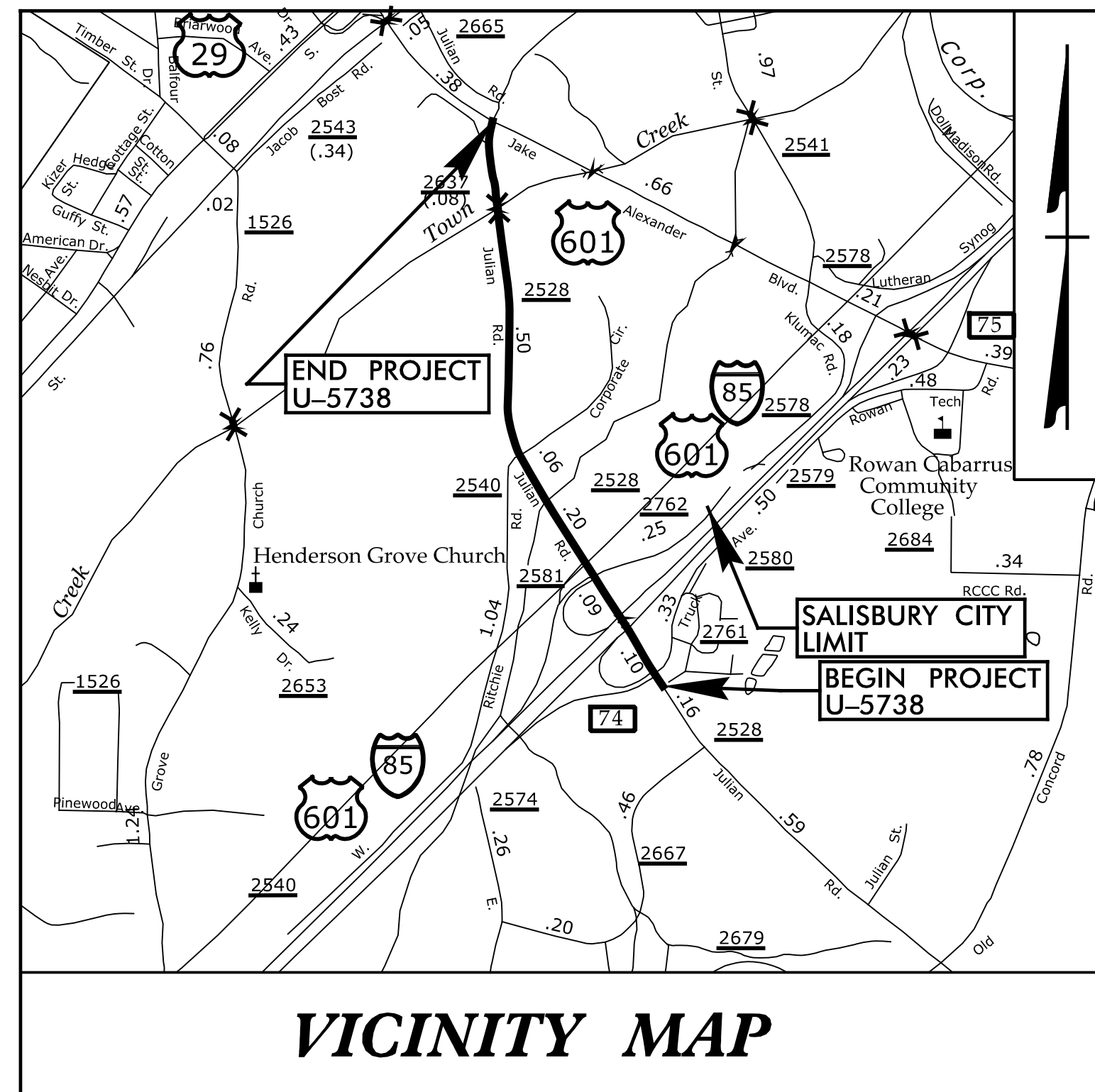
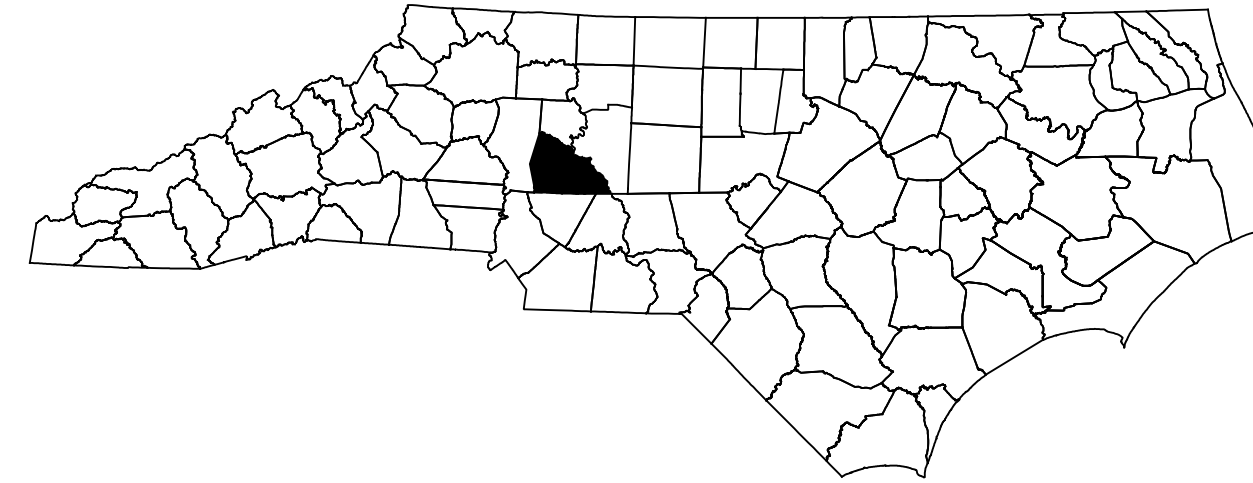


STATE OF NORTH CAROLINA
DIVISION OF HIGHWAYS

TRANSPORTATION MANAGEMENT PLAN

ROWAN COUNTY



**LOCATION: SR 2528 (JULIAN ROAD) FROM
US 601 (JAKE ALEXANDER BOULEVARD) TO
SR 2667 (SUMMIT PARK DRIVE) IN SALISBURY.**

**TYPE OF WORK: GRADING, DRAINAGE, PAVING, AND
STRUCTURES**


VICINITY MAP

SHEET NO.	TITLE
TMP-1	TITLE SHEET, VICINITY MAP, AND INDEX OF SHEETS
TMP-1A	LIST OF APPLICABLE ROADWAY STANDARD DRAWINGS, LEGEND, AND TEMPORARY PAVEMENT MARKING SCHEDULE
TMP-2	TRANSPORTATION OPERATIONS PLAN: (MANAGEMENT STRATEGIES AND GENERAL NOTES)
TMP-3	PHASING
TMP-3A	TEMPORARY SHORING NOTES/STANDARD DETAILS
TMP-3B	TEMPORARY SHORING NOTES
TMP-4-8	PHASE I
TMP-9-13	PHASE II
TMP-14-18	PHASE III

SHEET NO.
TMP-1


**TIP PROJECT:
U-5738**

**DOCUMENT NOT CONSIDERED FINAL
UNLESS ALL SIGNATURES COMPLETED**



PLANS PREPARED BY:
JOHN BAUMAN, P.E.
STEVE MILLER, P.E.

NCDOT CONTACTS:
MATT JONES, PE



SEPI

1 Glenwood Avenue
Raleigh, NC 27603
Tel: 919.789.9577
Fax: 919.789.9591
License: C-2197

APPROVED: Steve Miller
DocuSigned by:
Steve Miller
9F0C0C15CEEB486

DATE: _____

SEAL

