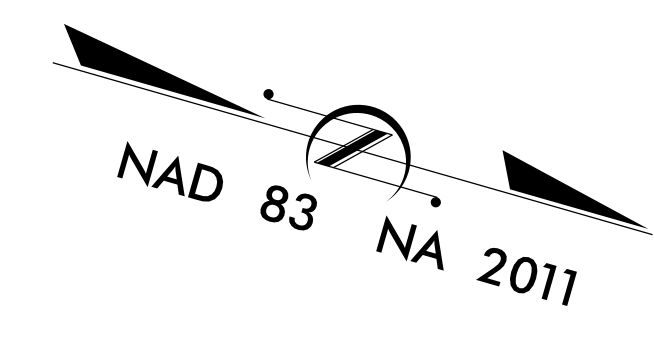


STATE	STATE PROJECT REFERENCE NO.	SHEET NO.	TOTAL SHEETS
N.C.	50163.1.1	RW01	XX

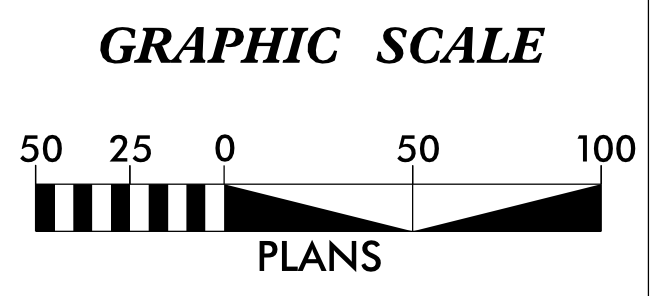
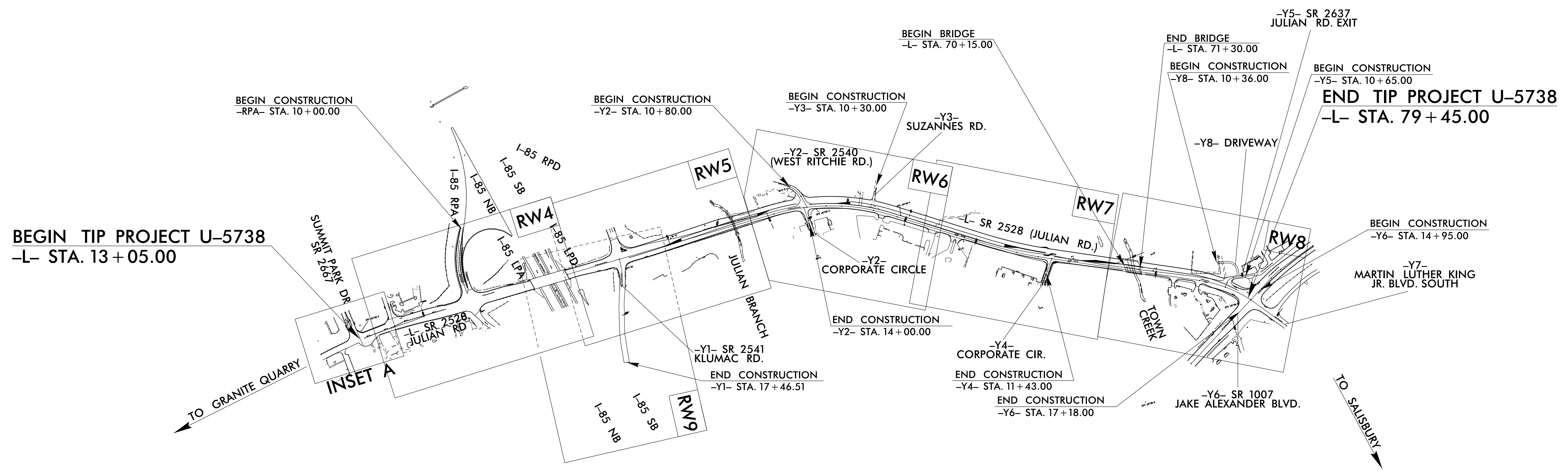
STATE OF NORTH CAROLINA
DIVISION OF HIGHWAYS

SURVEY CONTROL, EXISTING CENTERLINES,
RIGHT OF WAY, EASEMENTS AND PROPERTY TIES

ROWAN COUNTY



TIP PROJECT: U-5738



DATUM DESCRIPTION

THE LOCALIZED COORDINATE SYSTEM DEVELOPED FOR THIS PROJECT IS BASED ON THE STATE PLANE COORDINATES ESTABLISHED BY NCDOT FOR MONUMENT "U5783-3" WITH NAD 83/NA 2011 STATE PLANE GRID COORDINATES OF NORTHING: 690,925.355(ft) EASTING: 1,556,284.977(ft) ELEVATION: 754.47(ft)

THE AVERAGE COMBINED GRID FACTOR USED ON THIS PROJECT (GROUND TO GRID) IS: 0.99986425

THE N.C. LAMBERT GRID BEARING AND LOCALIZED HORIZONTAL GROUND DISTANCE FROM "U5738-3" TO -L- STATION 10+00.00 IS S 32°41'05.65" E 3719.85(ft)

ALL LINEAR DIMENSIONS ARE LOCALIZED HORIZONTAL DISTANCES VERTICAL DATUM USED IS NAVD 88

Prepared in the Office of:

2018 STANDARD SPECIFICATIONS

RIGHT OF WAY DATE: XXXX/XXXX


LETTING DATE: XXXX/XXXX

PROFESSIONAL LAND SURVEYOR

DocuSigned by:
Michael L. Molsinger 10/21/2021

F08BFE7E23C4E

SIGNATURE: _____ Date: _____



21-OCT-2021 12:57 Winston, Clifton Computer\Urban\U5738\2021-07-20\Julie\survey_control\sheetstobechecked\U5738_ls_rw01.dgn
SA\Units\Div09\MI\LS-312635
mmolsinger