


- |   |                     |        |        |                   |   |                       |                     |   |                           |
|---|---------------------|--------|--------|-------------------|---|-----------------------|---------------------|---|---------------------------|
| 1 | M4-8<br>24" X 12"   | DETOUR | DETOUR | M4-8<br>24" X 12" | 3 | DETOUR                | M4-8<br>24" X 12"   | 5 | <br>TYPE III BARRICADE(S) |
|   | M3-1<br>24" X 12"   | NORTH  | SOUTH  | M3-3<br>24" X 12" |   | DETOUR                | M3-1<br>24" X 12"   |   |                           |
|   | M1-4<br>24" X 24"   | 29     | 29     | M1-4<br>24" X 24" |   | NORTH                 | M1-4<br>24" X 24"   |   |                           |
|   | M6-1 L<br>21" X 15" | ←      | ↙      | M5-1<br>21" X 15" |   | →                     | M6-1 R<br>21" X 15" |   |                           |
| 2 | M4-8<br>24" X 12"   | DETOUR | DETOUR | M4-8<br>24" X 12" | 4 | <br>D9-2<br>24" X 24" |                     |   |                           |
|   | M3-1<br>24" X 12"   | NORTH  | SOUTH  | M3-3<br>24" X 12" |   |                       |                     |   |                           |
|   | M1-4<br>24" X 24"   | 29     | 29     | M1-4<br>24" X 24" |   |                       |                     |   |                           |
|   | M5-1<br>21" X 15"   | ↙      | ↑      | M6-3<br>21" X 15" |   |                       |                     |   |                           |

NOTE: COVER/REMOVE  
CONFLICTING EXISTING  
ROUTE SIGNS

APPROVED: \_\_\_\_\_  
 DATE: \_\_\_\_\_

**DOCUMENT NOT CONSIDERED FINAL  
UNLESS ALL SIGNATURES COMPLETED**



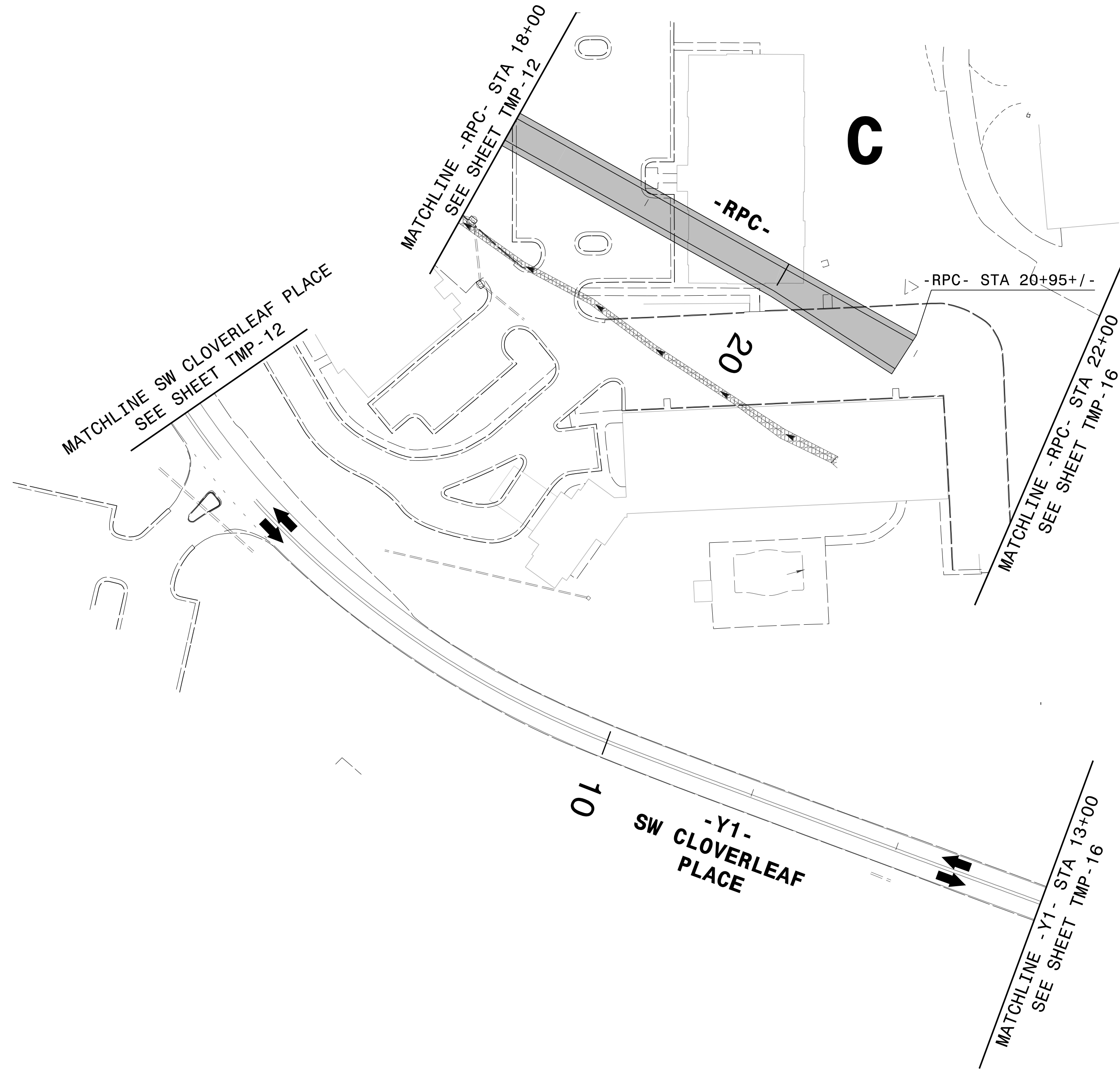
**TEMPORARY TRAFFIC CONTROL  
PHASE IB DETAIL**

11/17/2021  
 C:\37495\_2016-plan-dsm\_LSA\proj\U-5896\TrafficControl\TCP\U-5896\_TC\_TMP-16\_Phase\_IB.dgn  
 User:ST086227

PROJ. REFERENCE NO.	SHEET NO.
U-5896	TMP-17

PLANS PREPARED FOR THE NCDOT BY:


**M** MOTT MACDONALD I & E, LLC  
 1101 HAYNES STREET, SUITE 101  
 RALEIGH, NC 27604  
**M** MOTT MACDONALD NC LICENSE NO. F-0669



11/23/2021  
 C:\37495\_2016-plan-dsm-LSA\proj\U-5896\TrafficControl\TCP\U-5896\_TC\_TMP-17\_Phase\_1B.dgn  
 User:ST086227

APPROVED: \_\_\_\_\_  
 DATE: \_\_\_\_\_

**DOCUMENT NOT CONSIDERED FINAL  
 UNLESS ALL SIGNATURES COMPLETED**

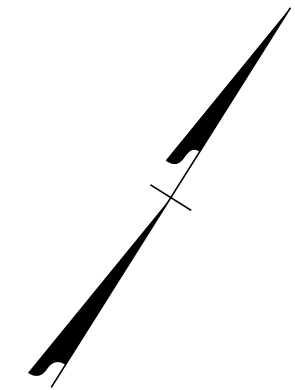


**TEMPORARY TRAFFIC CONTROL  
 PHASE I B DETAIL**

PROJ. REFERENCE NO.	SHEET NO.
U-5896	TMP-18

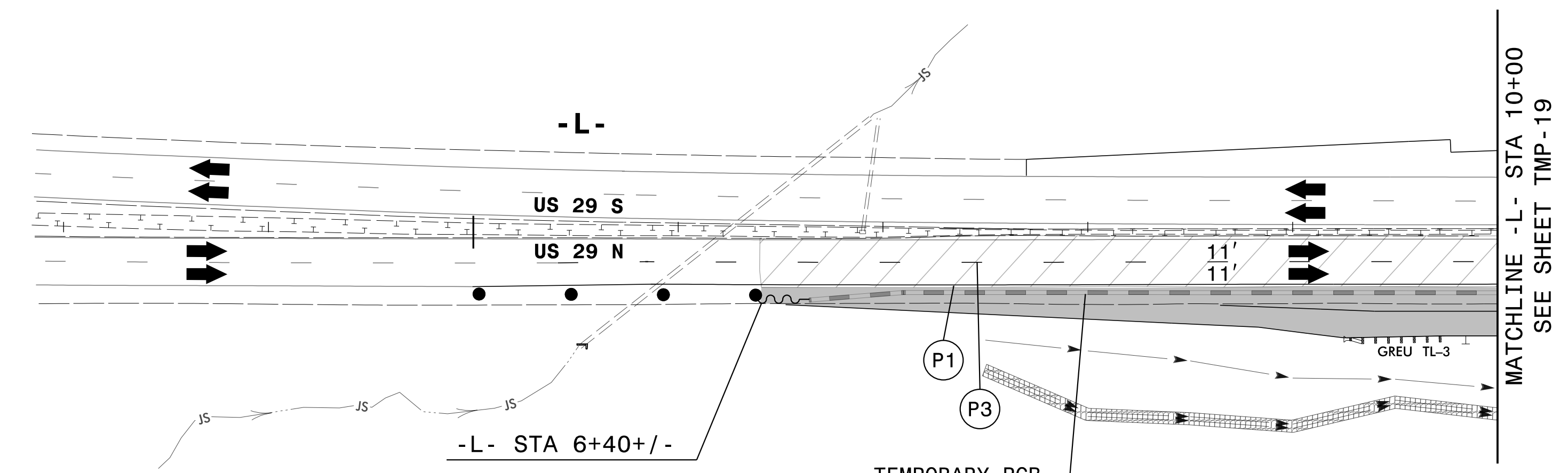
PLANS PREPARED FOR THE NCDOT BY:

**M** MOTT MACDONALD I & E, LLC  
 1101 HAYNES STREET, SUITE 101  
 RALEIGH, NC 27604  
**M** MOTT MACDONALD NC LICENSE NO. F-0669



5



10

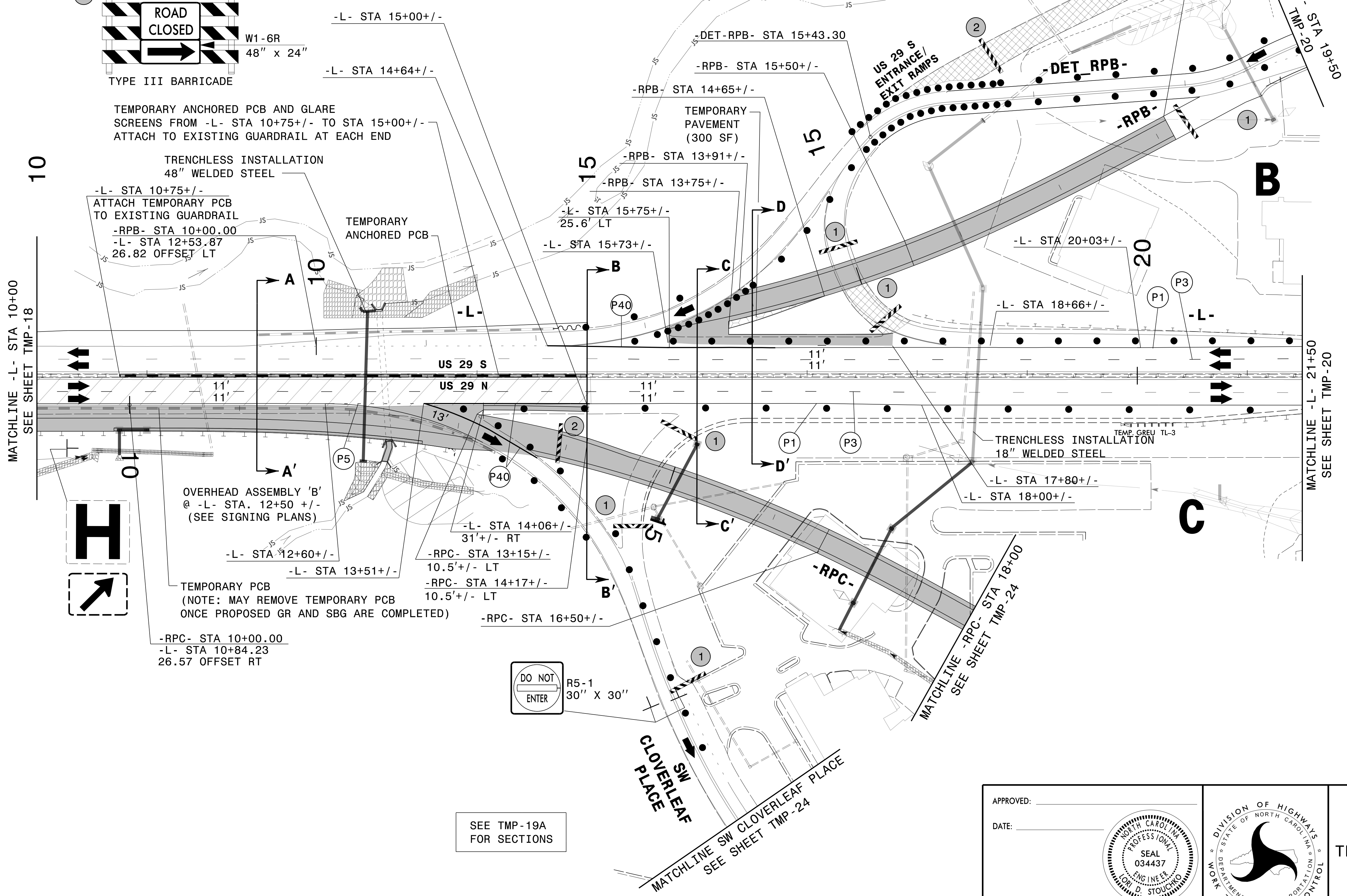
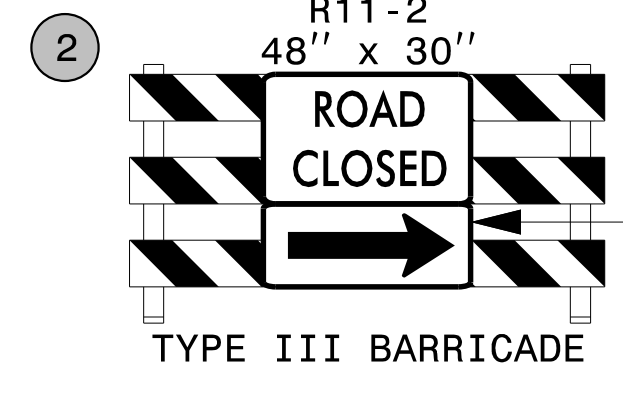
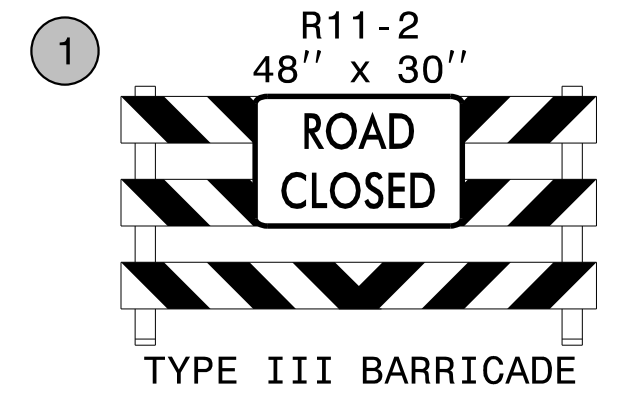


INSTALL GROUND MOUNTED  
SIGN 101 (SEE SIGNING PLANS)

TEMPORARY PCB  
(NOTE: MAY REMOVE TEMPORARY PCB  
ONCE PROPOSED GR AND SBG ARE COMPLETED)

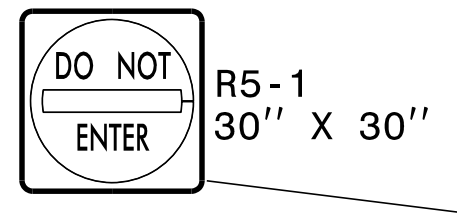

11/17/2021  
 C:\37495\_2016-plan-dsm-LSA\proj\U-5896\TrafficControl\TCP\U-5896\_TC-TMP-18\_Phase\_IIA.dgn  
 User:ST086227

APPROVED: _____ DATE: _____ 		<p><b>TEMPORARY TRAFFIC CONTROL PHASE IIA DETAIL</b></p>
<p><b>DOCUMENT NOT CONSIDERED FINAL UNLESS ALL SIGNATURES COMPLETED</b></p>		



10  
 MATCHLINE -L- STA 10+00  
 SEE SHEET TMP-18

MATCHLINE -L- 21+50  
 SEE SHEET TMP-20



SEE TMP-19A  
 FOR SECTIONS

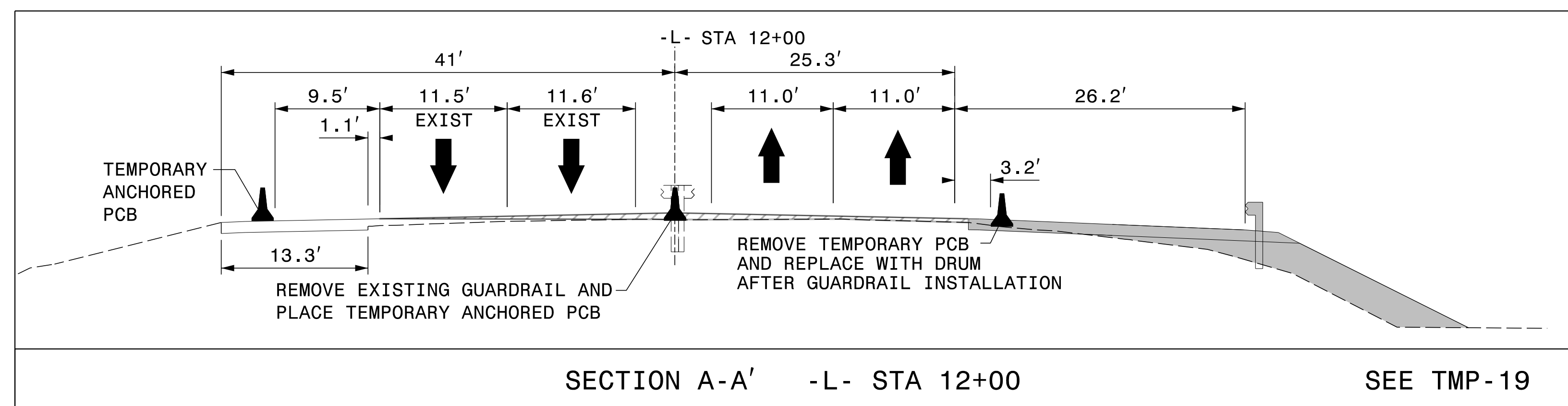
APPROVED: \_\_\_\_\_  
 DATE: \_\_\_\_\_

**DOCUMENT NOT CONSIDERED FINAL  
 UNLESS ALL SIGNATURES COMPLETED**

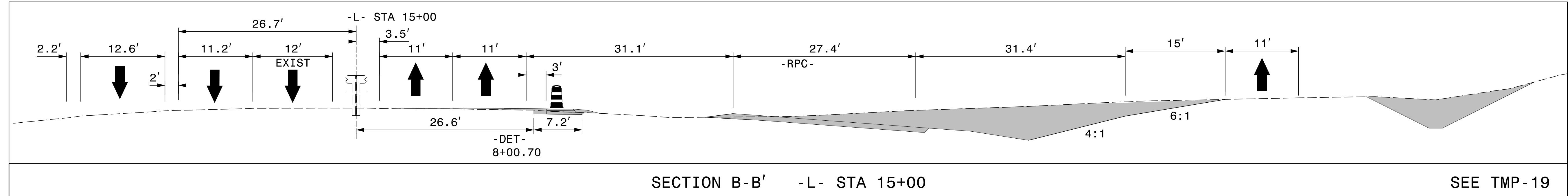


**TEMPORARY TRAFFIC CONTROL  
 PHASE IIA DETAIL**

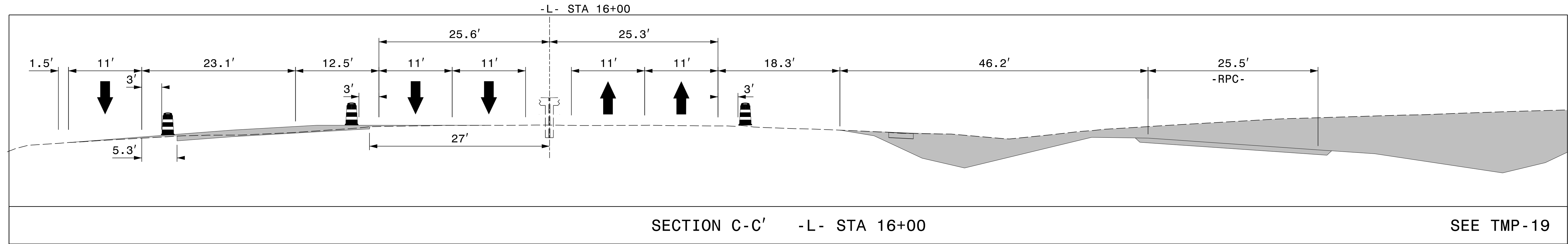
1/17/2021  
 C:\37495\_2016-plan-dsm.LSA\proj\U-5896\TrafficControl\TCP\U-5896\_TC\_TMP-19\_Phase\_IIA.dgn  
 User:ST086227



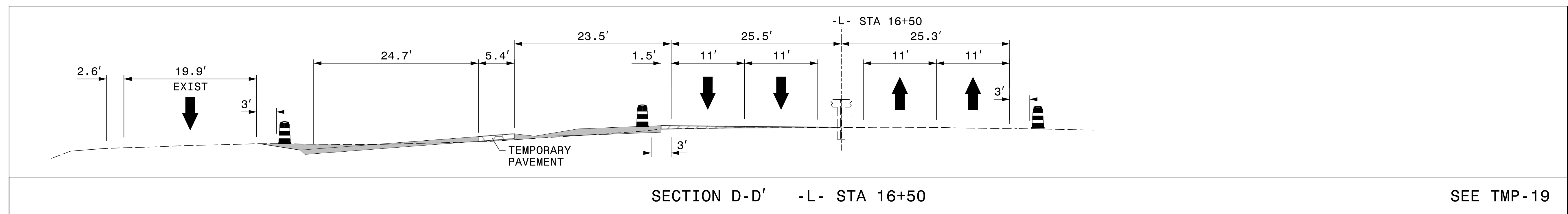
SECTION A-A' -L- STA 12+00 SEE TMP-19



SECTION B-B' -L- STA 15+00 SEE TMP-19



SECTION C-C' -L- STA 16+00 SEE TMP-19




SECTION D-D' -L- STA 16+50 SEE TMP-19

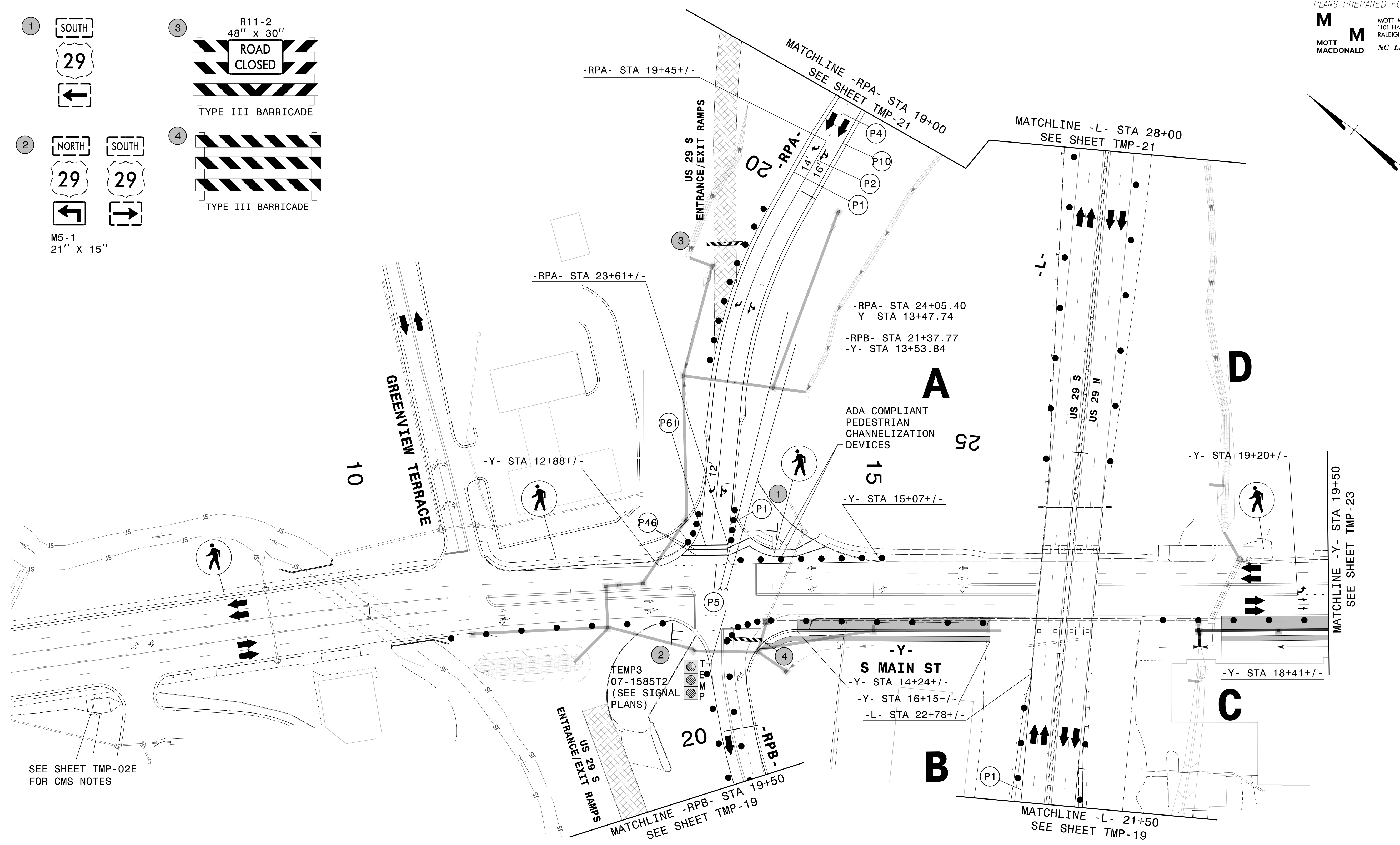
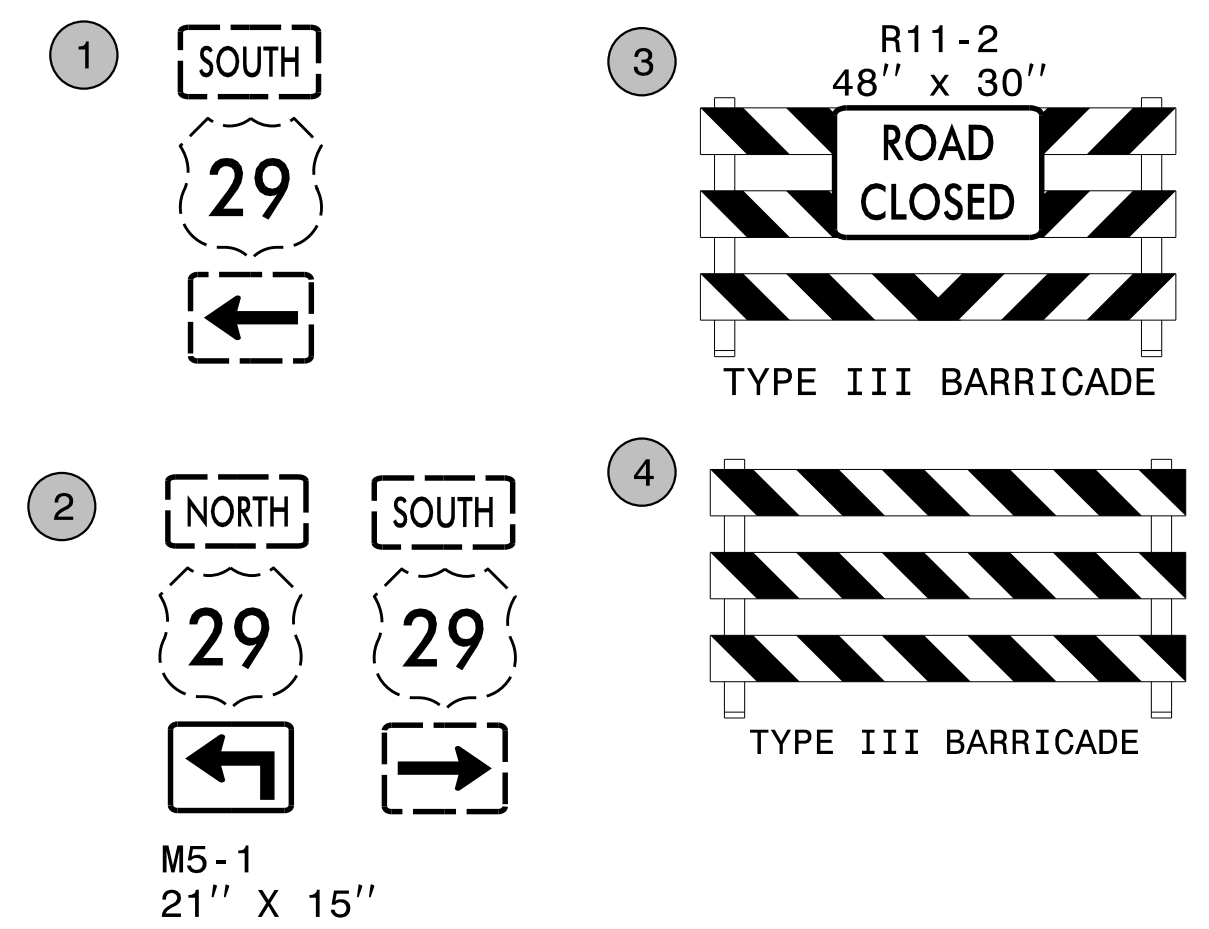
I:\17\2021\C\37495\_2016-plan-dsm-LSA\proj\U-5896\TrafficControl\TCP\U-5896\_TC\_TMP-19A\_Phase-1IA.dgn  
 User:ST086227

APPROVED: \_\_\_\_\_  
 DATE: \_\_\_\_\_

**DOCUMENT NOT CONSIDERED FINAL  
 UNLESS ALL SIGNATURES COMPLETED**



**TEMPORARY TRAFFIC CONTROL  
 PHASE IIA DETAIL**




SEE SHEET TMP-02E  
FOR CMS NOTES

I:\23\2021  
 C:\37495\_2016-plan-dsm-LSA\proj\U-5896\TrafficControl\TCP-U-5896\_TC-TMP-20\_Phase IIA.dgn  
 User:ST086227

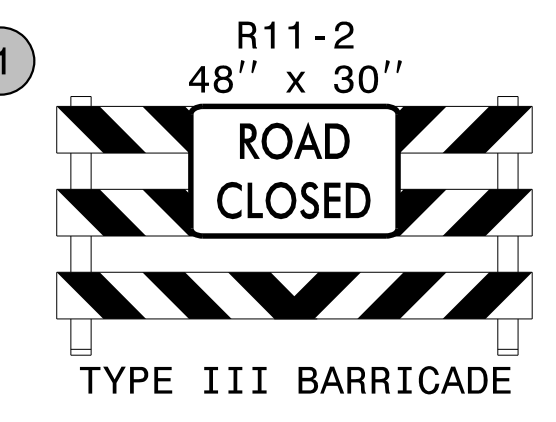
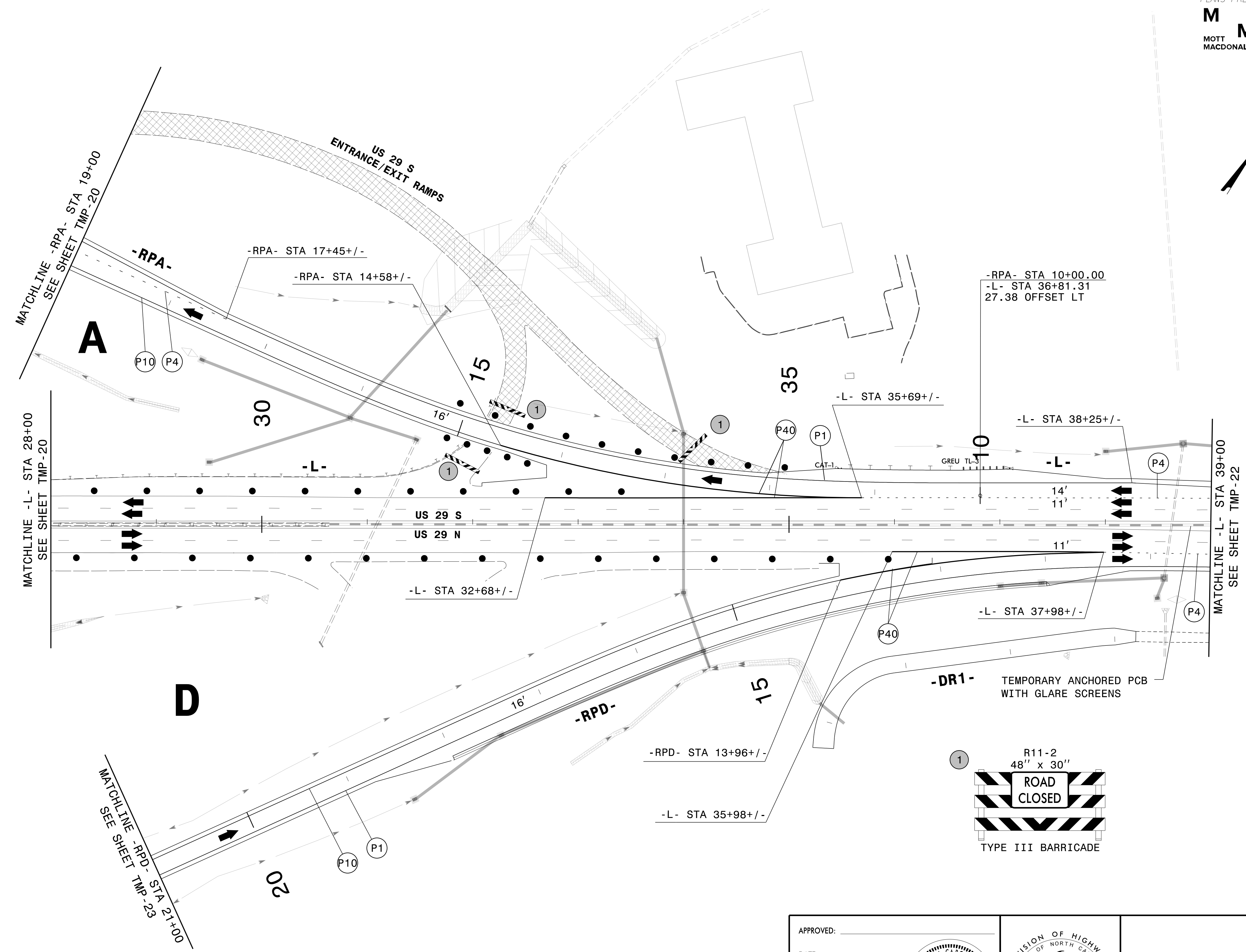
APPROVED: \_\_\_\_\_

DATE: \_\_\_\_\_

**DOCUMENT NOT CONSIDERED FINAL  
UNLESS ALL SIGNATURES COMPLETED**




**TEMPORARY TRAFFIC CONTROL  
PHASE IIA DETAIL**




1/17/2021  
 C:\37495\_2016-plan-dsm-LSA\proj\U-5896\TrafficControl\TCP\U-5896\_TC\_TMP-21\_Phase\_IIA.dgn  
 User:ST086227

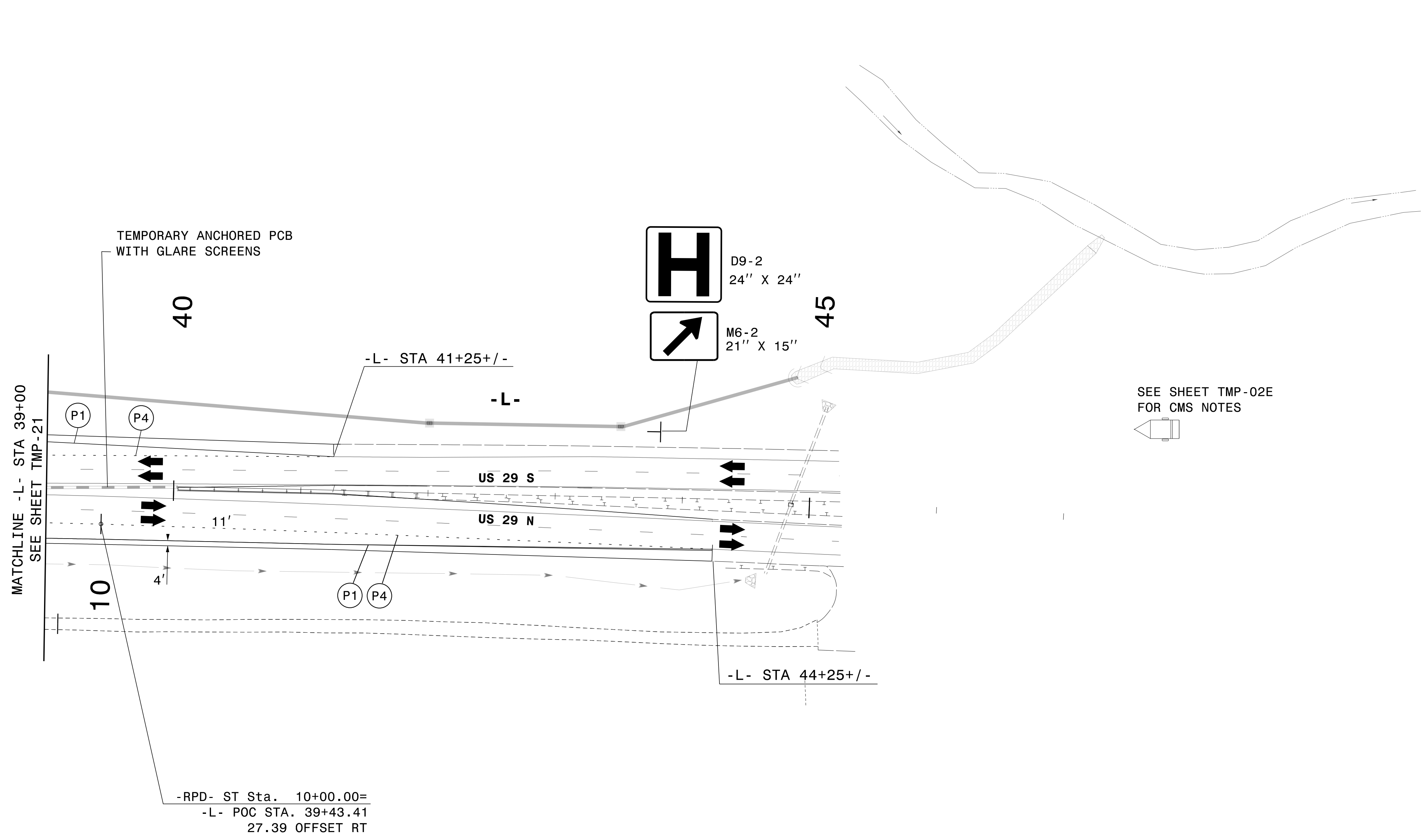
APPROVED: \_\_\_\_\_  
 DATE: \_\_\_\_\_



**DOCUMENT NOT CONSIDERED FINAL  
 UNLESS ALL SIGNATURES COMPLETED**



**TEMPORARY TRAFFIC CONTROL  
 PHASE IIA DETAIL**



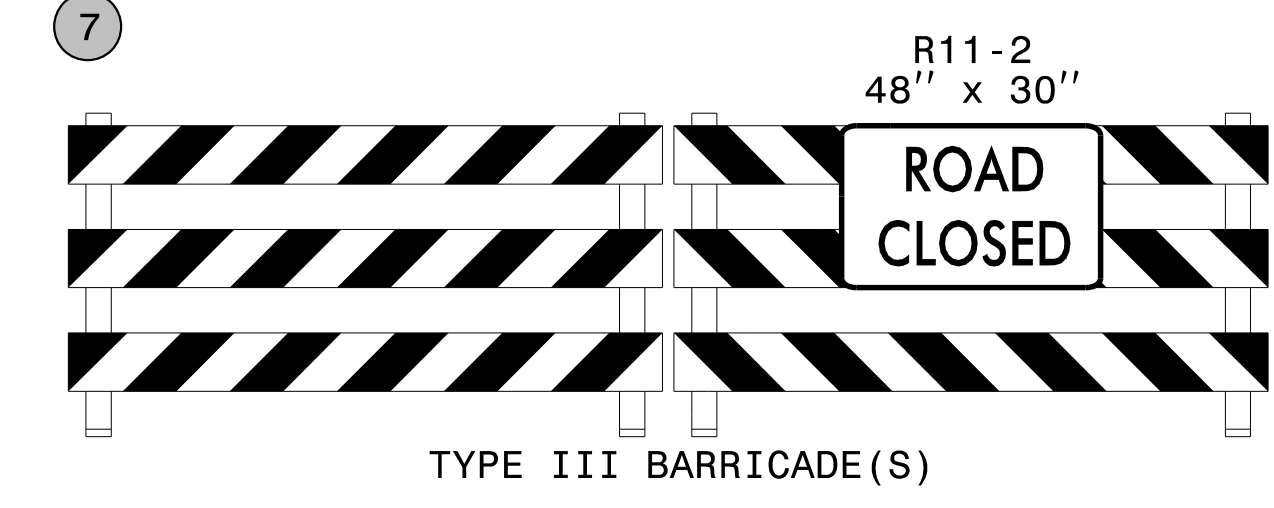
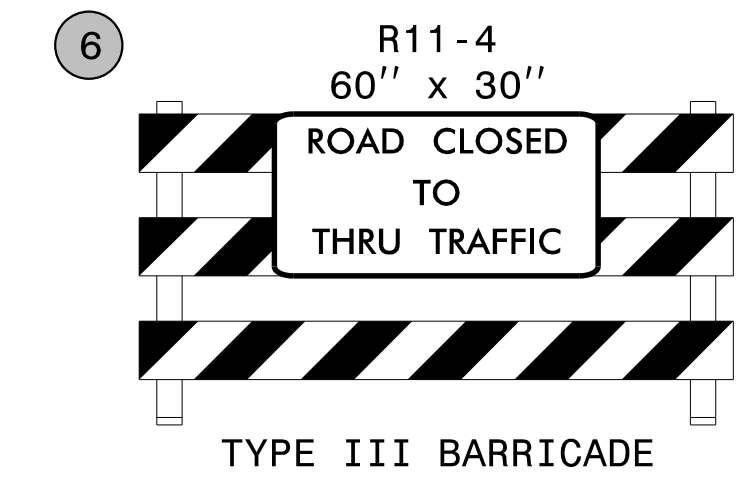
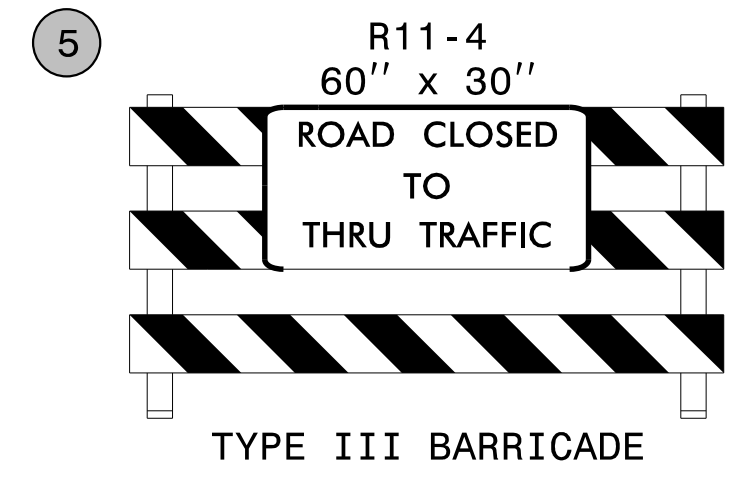
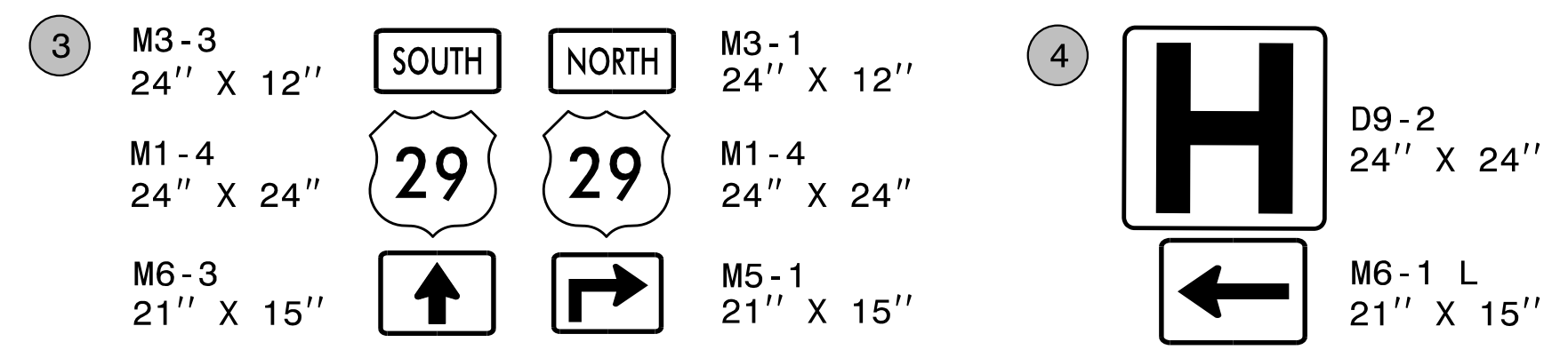
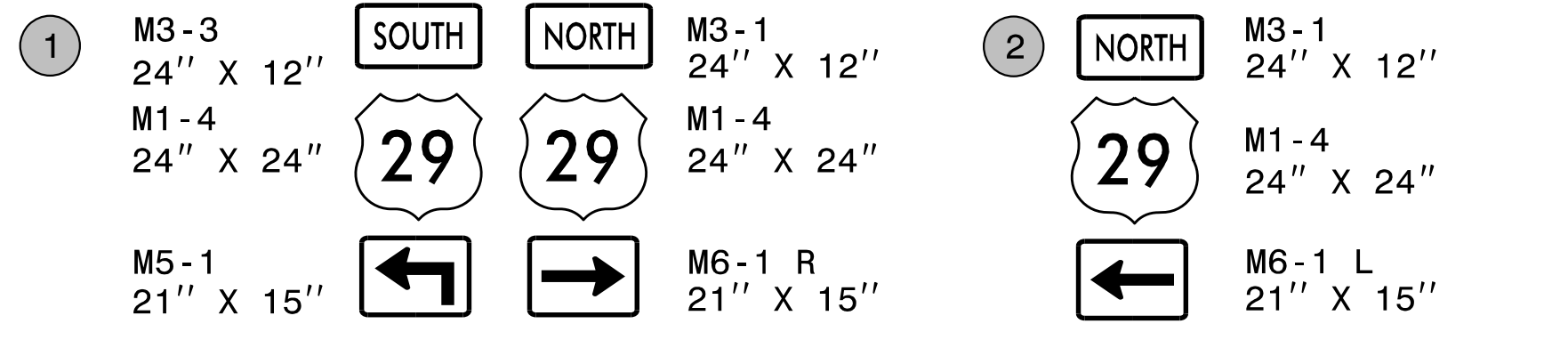
-RPD- ST Sta. 10+00.00=  
-L- POC STA. 39+43.41  
27.39 OFFSET RT

I:\17\2021  
 C:\37495\_2016-plan-dsm-LSA\proj\U-5896\TrafficControl\TCP\U-5896\_TC\_TMP-22\_Phase\_IIA.dgn  
 User:ST086227

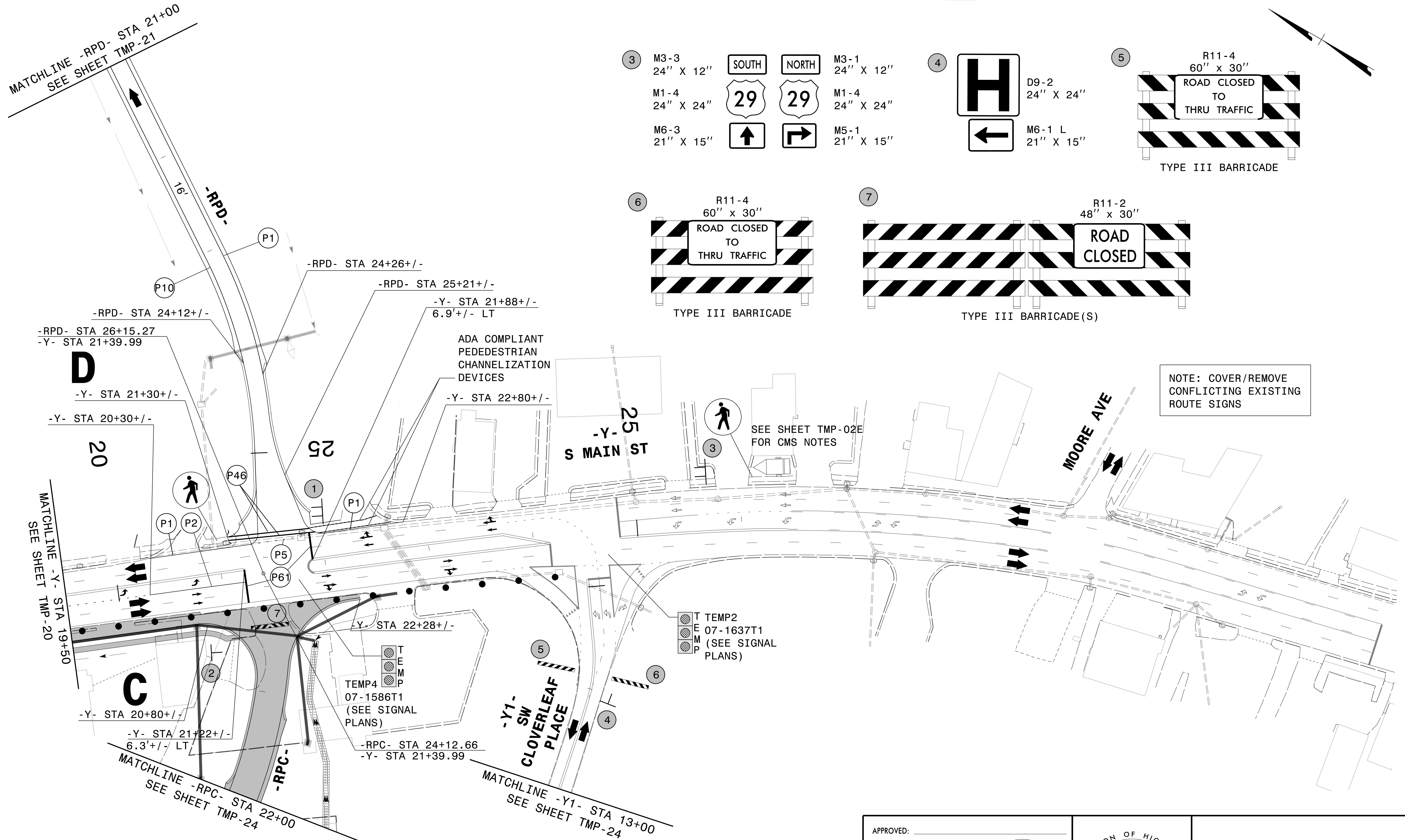
APPROVED: _____			<b>TEMPORARY TRAFFIC CONTROL PHASE IIA DETAIL</b>
DATE: _____			
<b>DOCUMENT NOT CONSIDERED FINAL UNLESS ALL SIGNATURES COMPLETED</b>			



PLANS PREPARED FOR THE NCDOT BY:  
**M** MOTT MACDONALD I & E, LLC  
 1101 HAYNES STREET, SUITE 101  
 RALEIGH, NC 27604  
**M** MOTT MACDONALD NC LICENSE NO. F-0669




NOTE: COVER/REMOVE  
 CONFLICTING EXISTING  
 ROUTE SIGNS



11/17/2021  
 C:\37495\_2016-plan-dsm-LSA\proj\U-5896\TrafficControl\TCP\U-5896\_TC\_TMP-23\_Phase\_IIA.dgn  
 User:ST086227

APPROVED: \_\_\_\_\_  
 DATE: \_\_\_\_\_

**DOCUMENT NOT CONSIDERED FINAL  
 UNLESS ALL SIGNATURES COMPLETED**

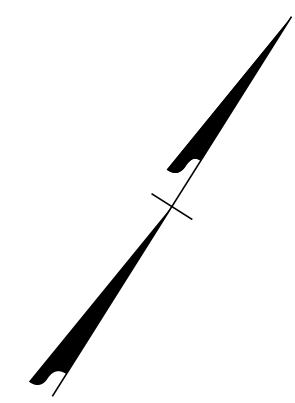
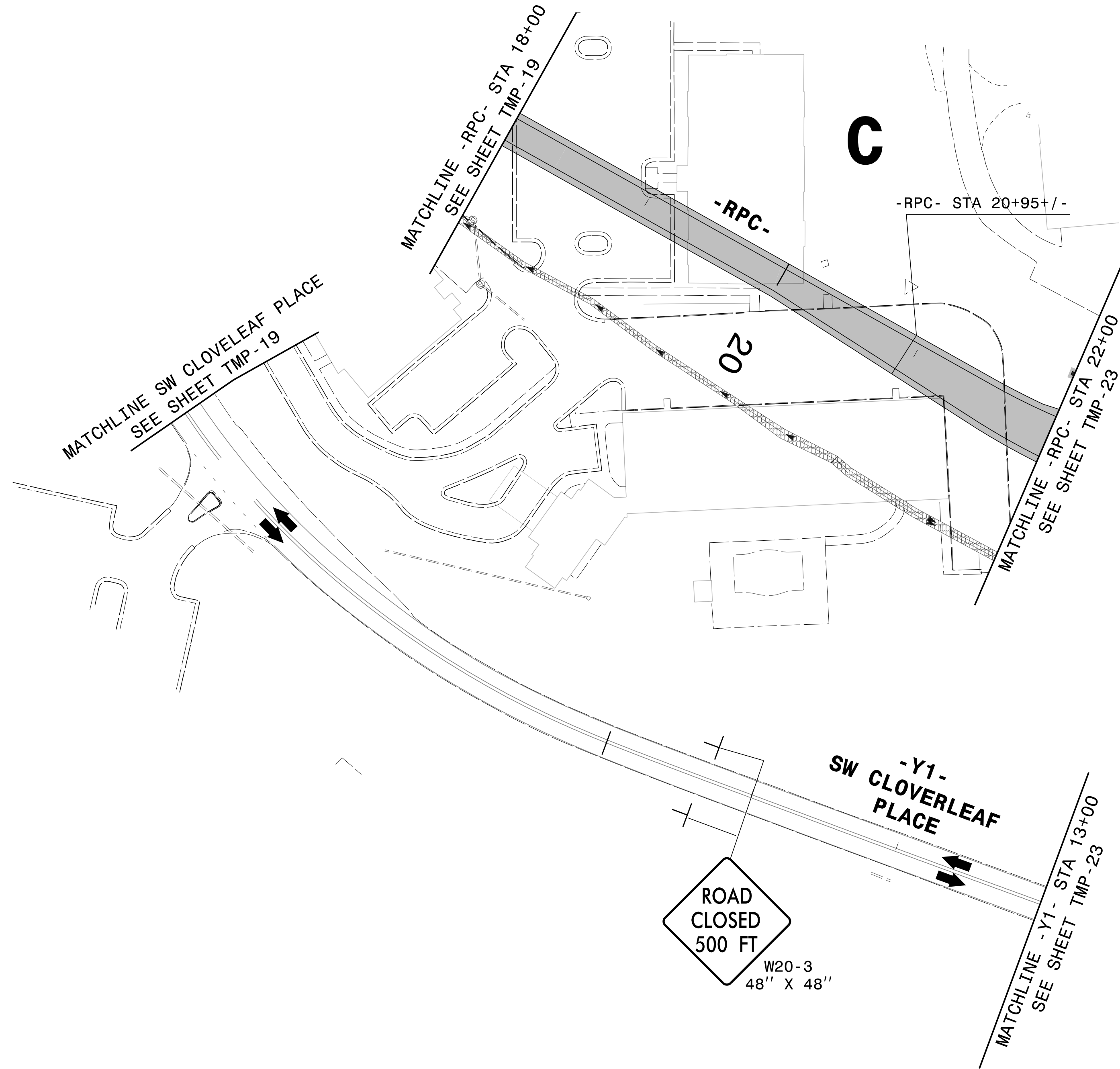


**TEMPORARY TRAFFIC CONTROL  
 PHASE IIA DETAIL**



PROJ. REFERENCE NO.	SHEET NO.
U-5896	TMP-24

PLANS PREPARED FOR THE NCDOT BY:

**M** MOTT MACDONALD I & E, LLC  
 1101 HAYNES STREET, SUITE 101  
 RALEIGH, NC 27604  
**M**  
 MOTT MACDONALD NC LICENSE NO. F-0669



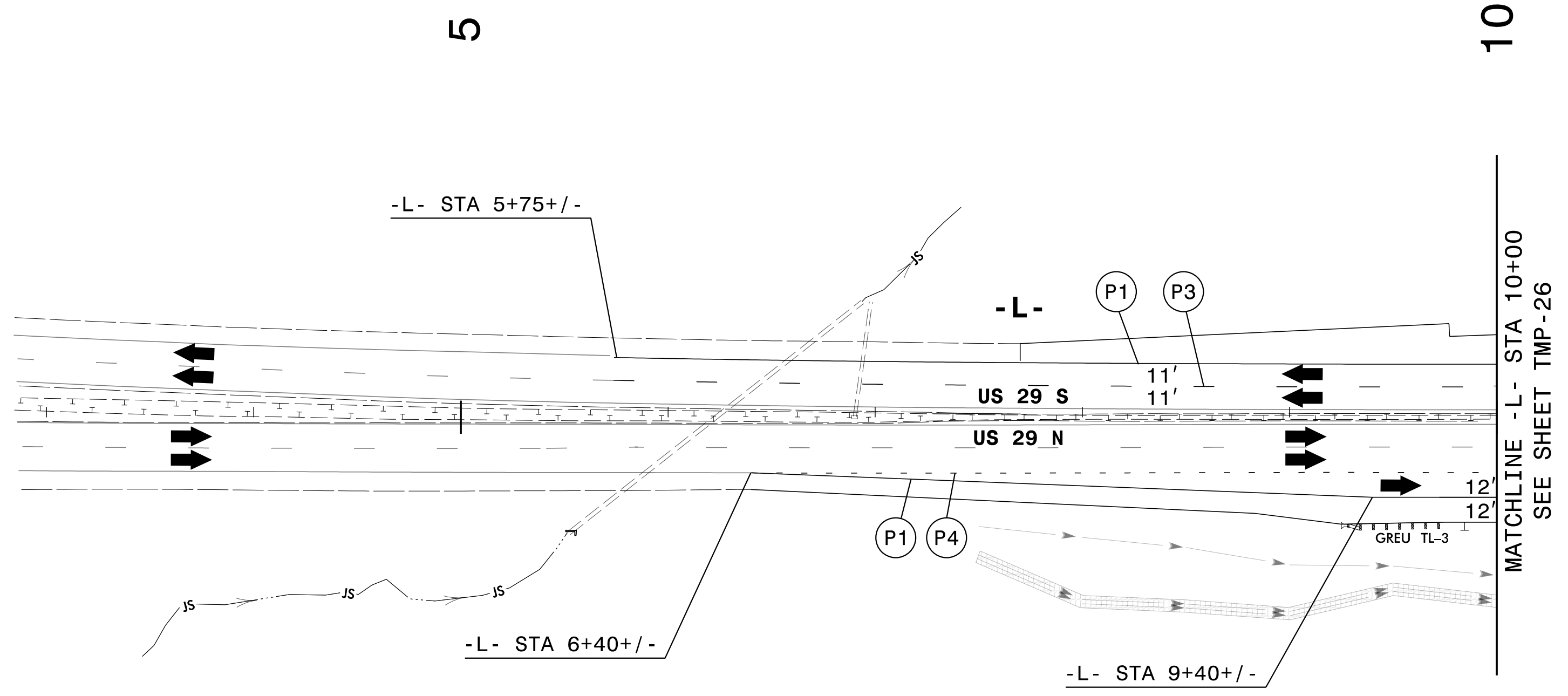
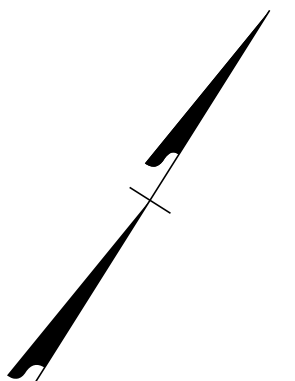
I:\23\2021  
 C:\37495\_2016-plan-dsm-LSA\proj\U-5896\TrafficControl\TCP\U-5896\_TC\_TMP-24\_Phase\_IIA.dgn  
 User:ST086227

APPROVED: _____ DATE: _____ 		<b>TEMPORARY TRAFFIC CONTROL          PHASE IIA DETAIL</b>
<b>DOCUMENT NOT CONSIDERED FINAL          UNLESS ALL SIGNATURES COMPLETED</b>		

PROJ. REFERENCE NO.	SHEET NO.
U-5896	TMP-25

PLANS PREPARED FOR THE NCDOT BY:

**M** MOTT MACDONALD I & E, LLC  
 1101 HAYNES STREET, SUITE 101  
 RALEIGH, NC 27604  
**M** MOTT MACDONALD NC LICENSE NO. F-0669





11/17/2021  
 C:\37495\_2016-plan-dsm-LSA\proj\U-5896\TrafficControl\TCP\U-5896\_TC-TMP-25\_Phase\_IIB.dgn  
 User:ST086227

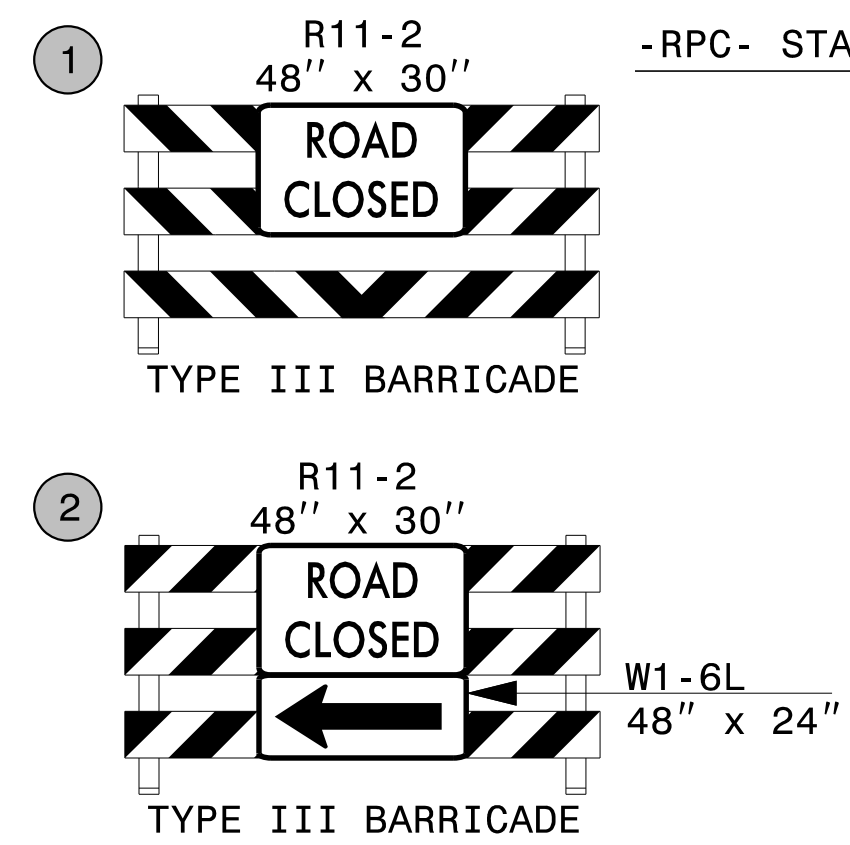

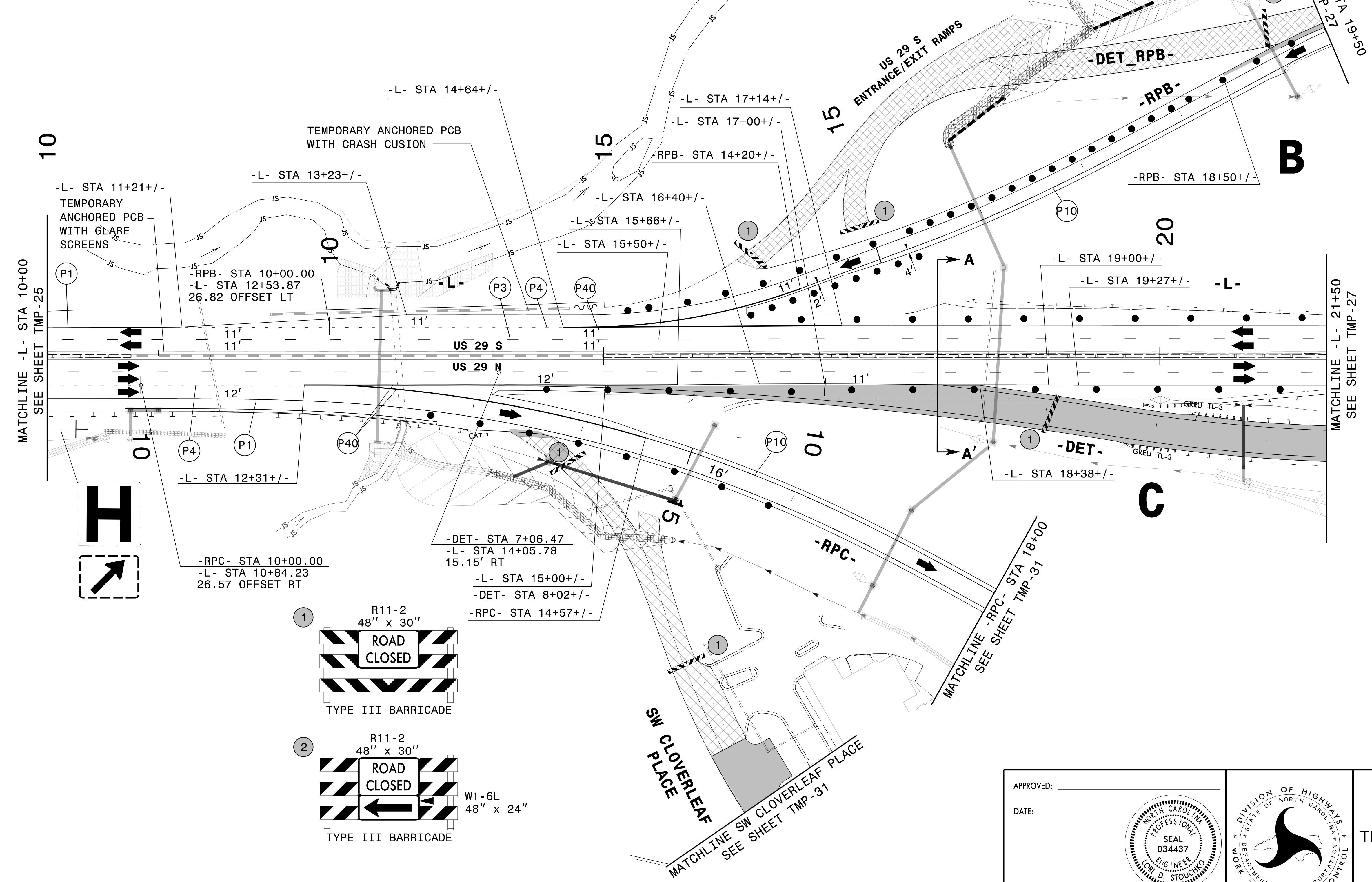
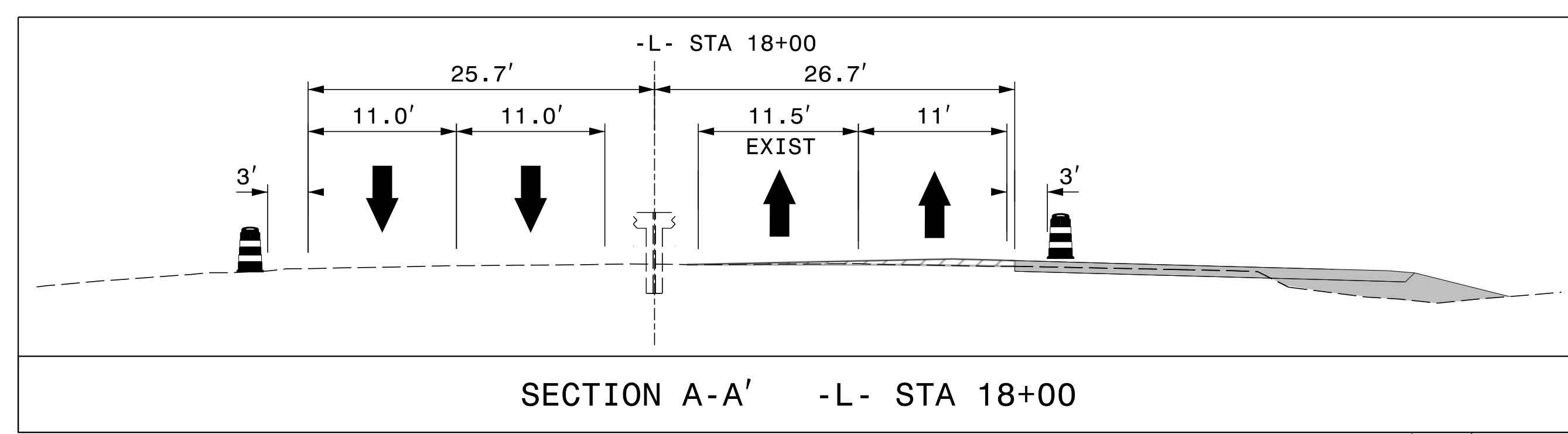
APPROVED: \_\_\_\_\_

DATE: \_\_\_\_\_

**DOCUMENT NOT CONSIDERED FINAL  
 UNLESS ALL SIGNATURES COMPLETED**




**TEMPORARY TRAFFIC CONTROL  
 PHASE IIB DETAIL**



APPROVED: \_\_\_\_\_  
DATE: \_\_\_\_\_

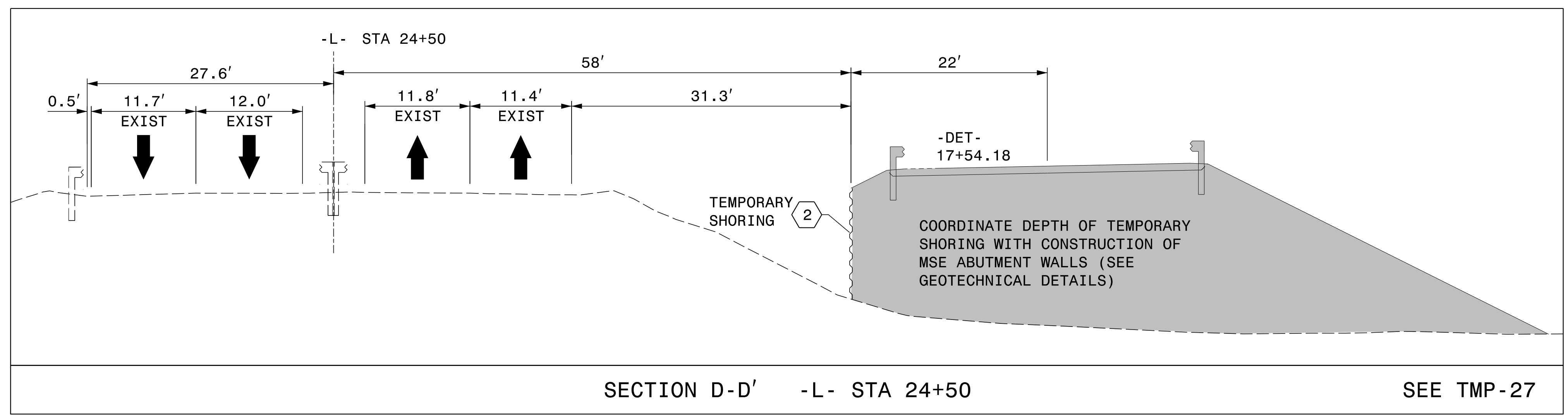
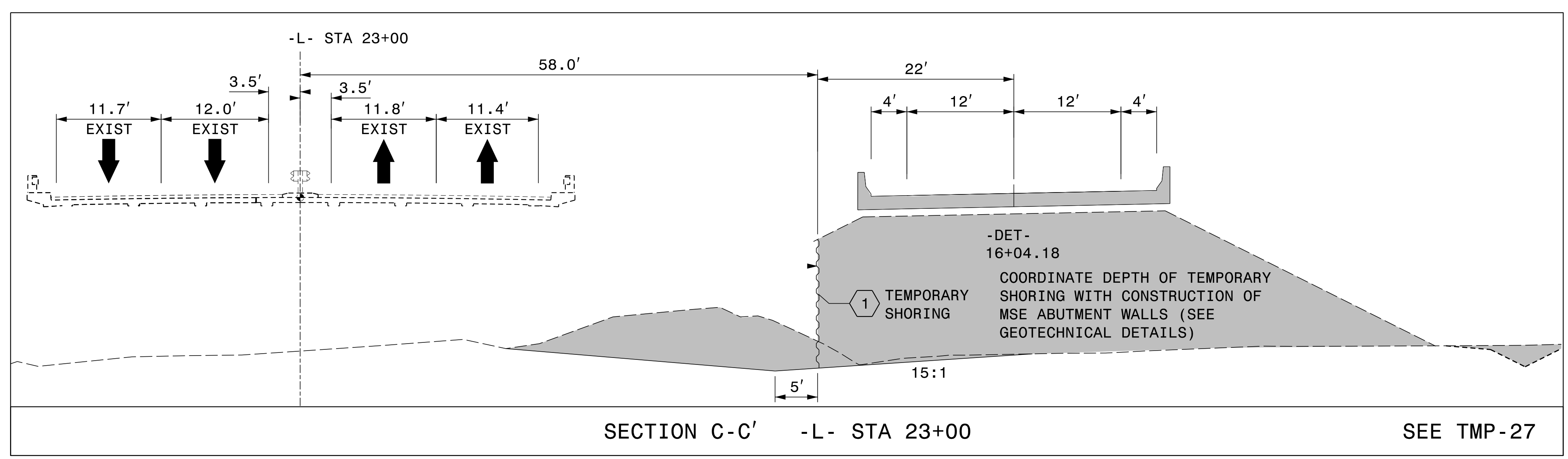
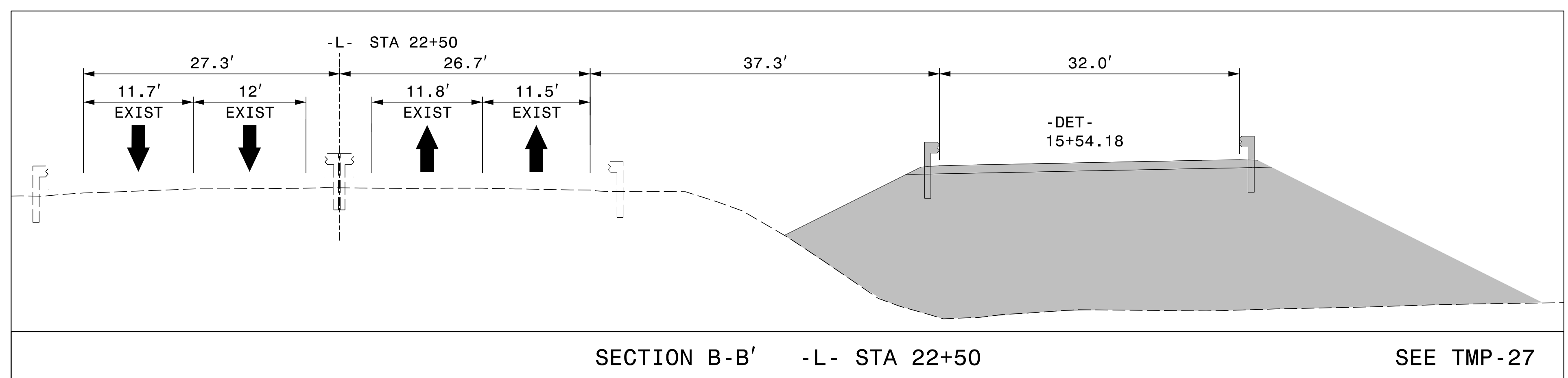
**DOCUMENT NOT CONSIDERED FINAL  
UNLESS ALL SIGNATURES COMPLETED**



**TEMPORARY TRAFFIC CONTROL  
PHASE IIB DETAIL**

I:\17\2021\1706-plan-dsm-LSA\proj\U-5896\TrafficControl\TCP-U-5896-1C-TMP-26\_Phase\_IIB.dgn  
 User:ST086227







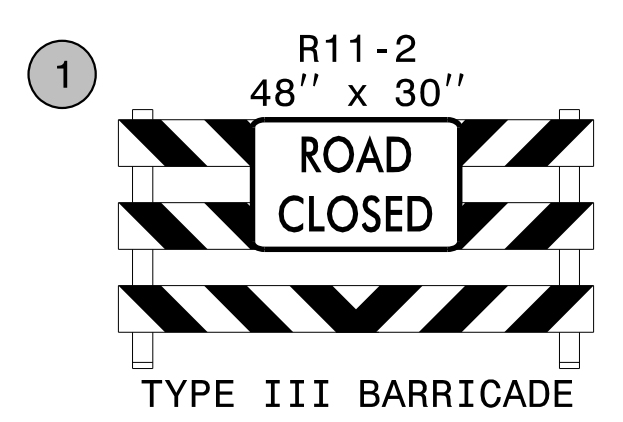
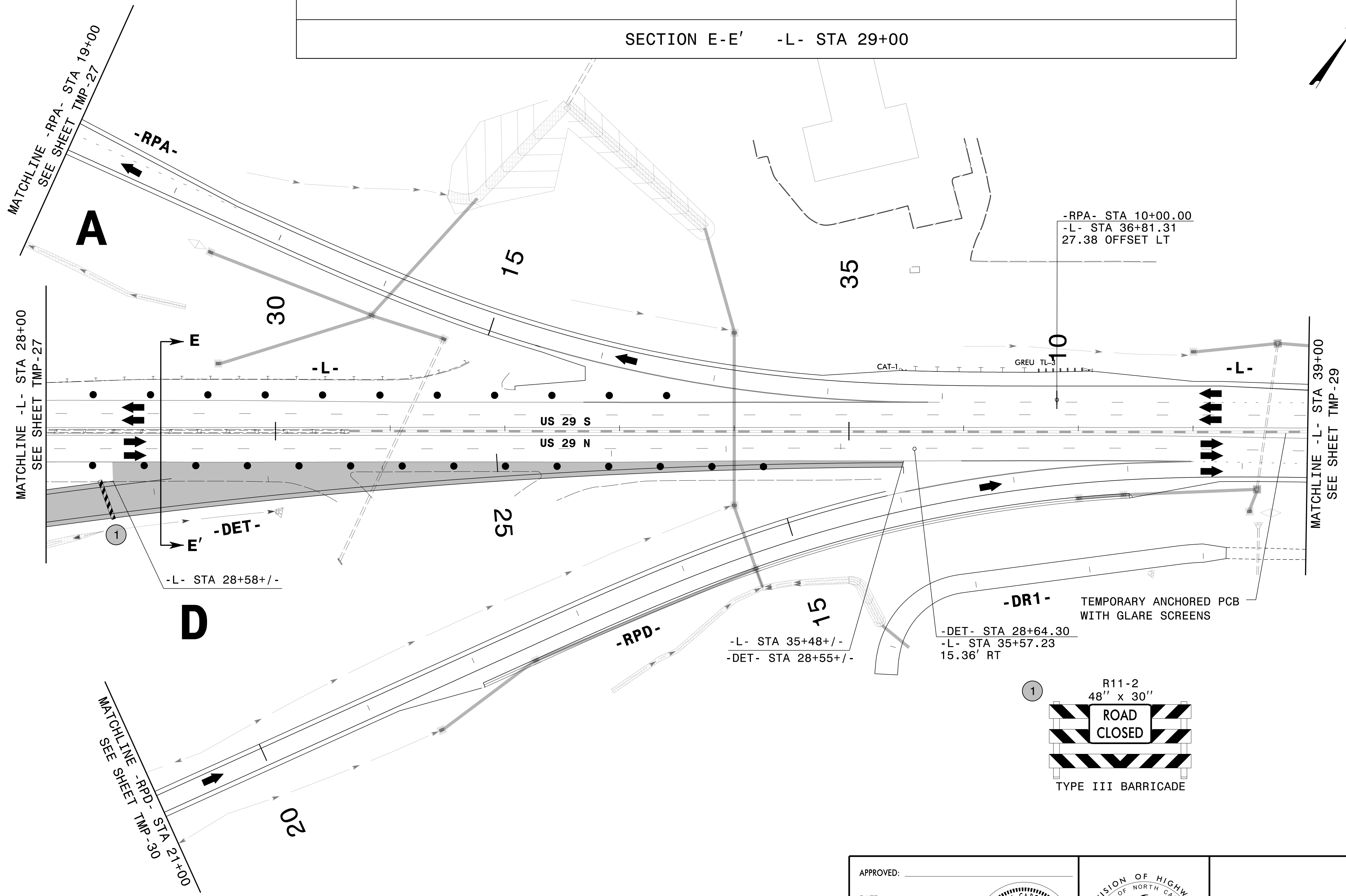
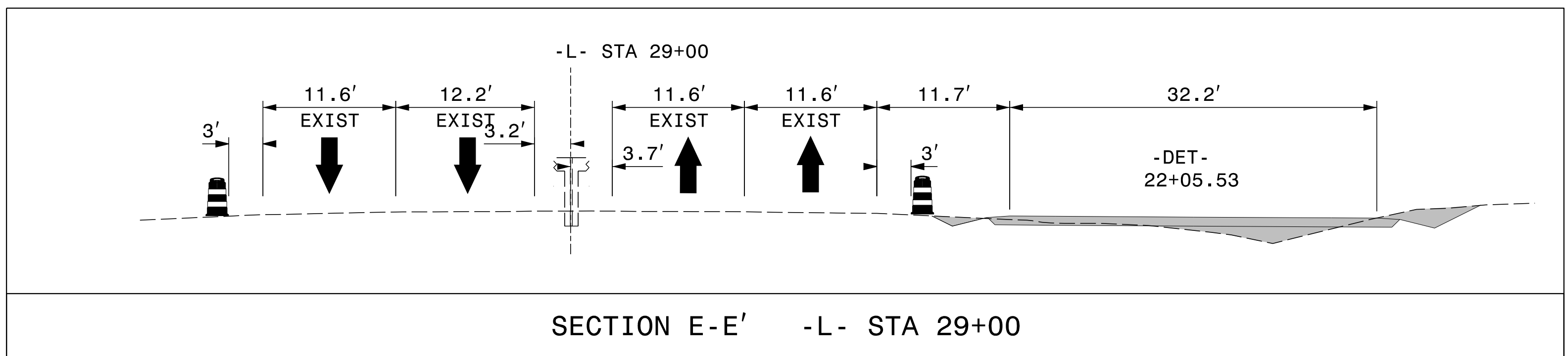
11/17/2021  
 C:\37495\_2016-plan-dsm-LSA\proj\U-5896\TrafficControl\TCP\U-5896\_TC\_TMP-27A\_Phase.IB.dgn  
 User:ST086227

APPROVED: \_\_\_\_\_  
 DATE: \_\_\_\_\_

**DOCUMENT NOT CONSIDERED FINAL  
 UNLESS ALL SIGNATURES COMPLETED**

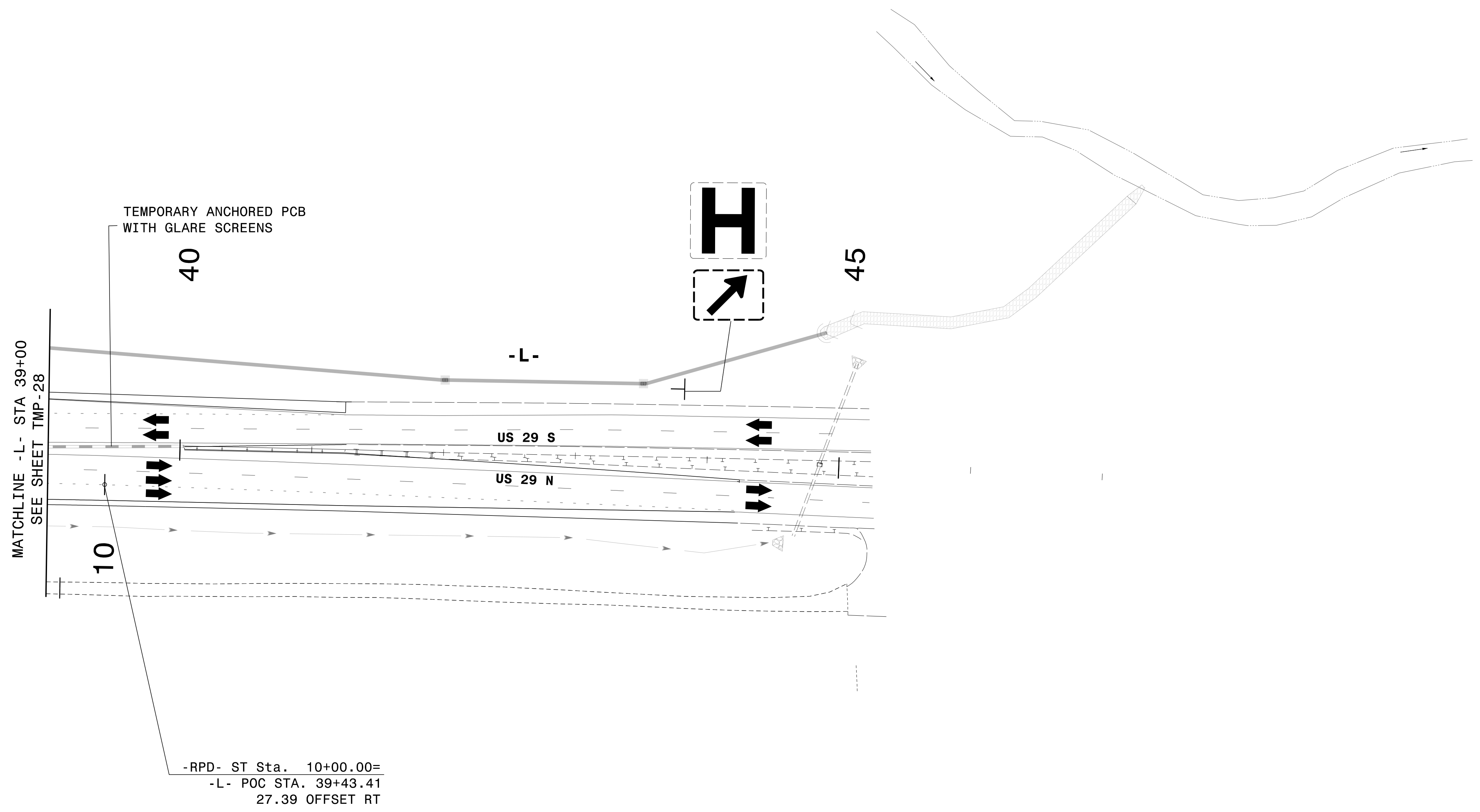
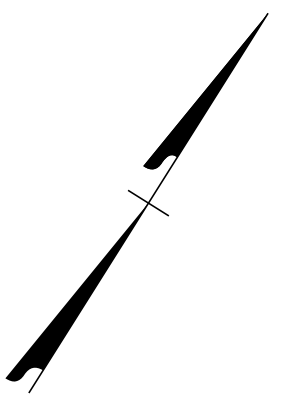


**TEMPORARY TRAFFIC CONTROL  
 PHASE IIB DETAIL**



1/17/2021  
 C:\37495\_2016-plan-dsm.LSA\proj\U-5896\TrafficControl\TCP\U-5896\_TC\_TMP-28\_Phase\_1B.dgn  
 User:ST086227


APPROVED: _____ DATE: _____			<b>TEMPORARY TRAFFIC CONTROL          PHASE IIB DETAIL</b>
<b>DOCUMENT NOT CONSIDERED FINAL          UNLESS ALL SIGNATURES COMPLETED</b>			



I:\17\2021  
C:\37495\_2016-plan-dsn-LSA\proj\U-5896\TrafficControl\TCP\U-5896\_TC-TMP-29\_Phase\_1B.dgn  
User:ST086227

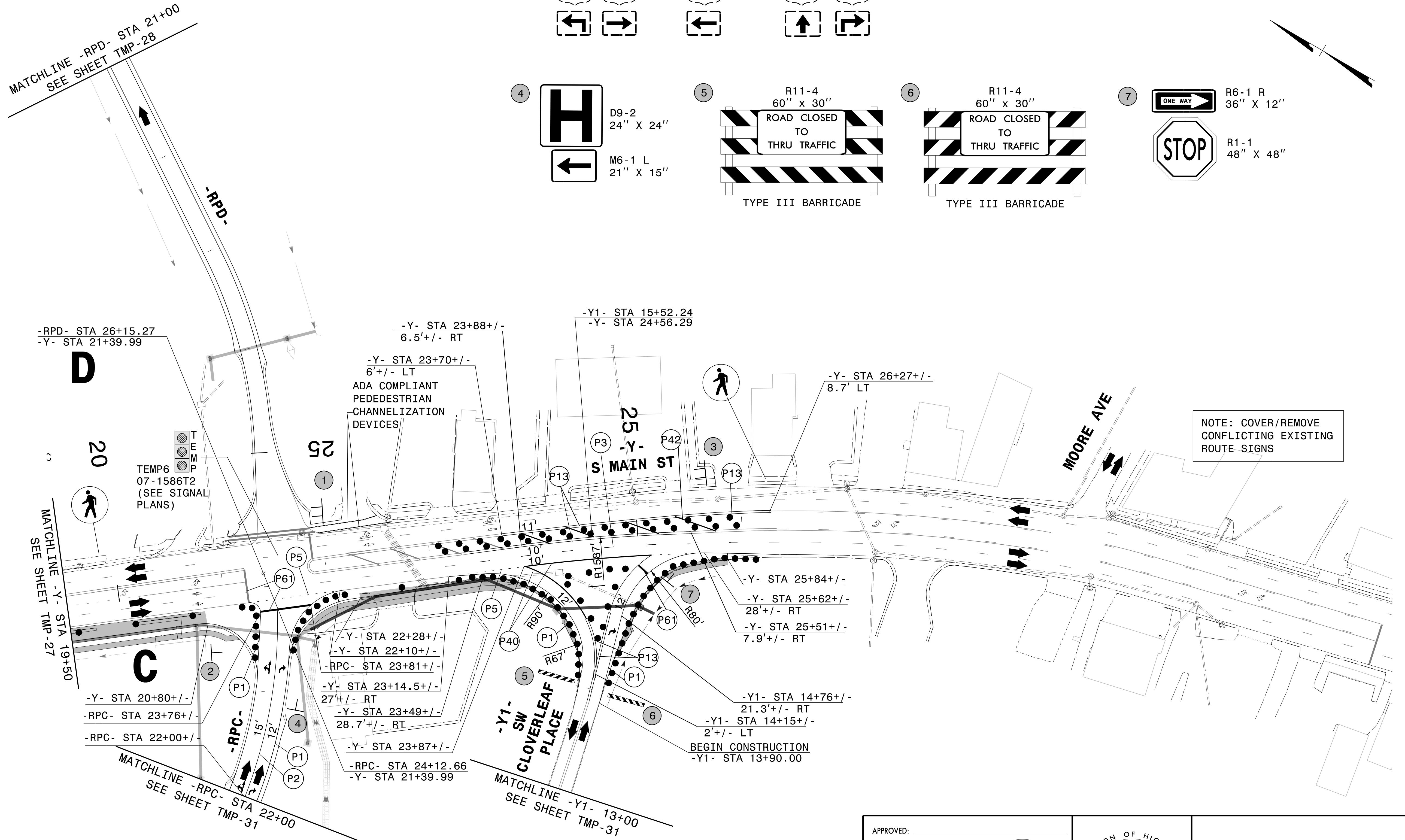
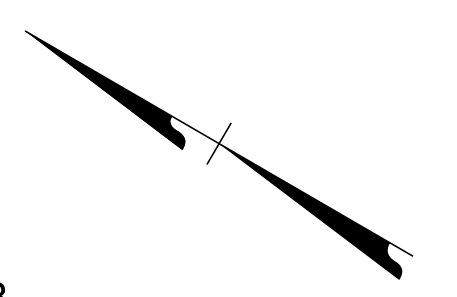
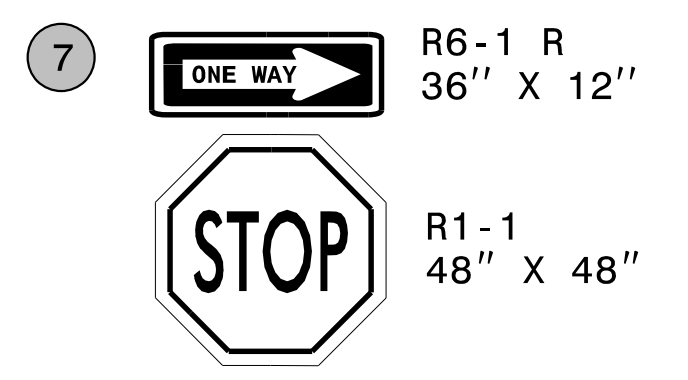
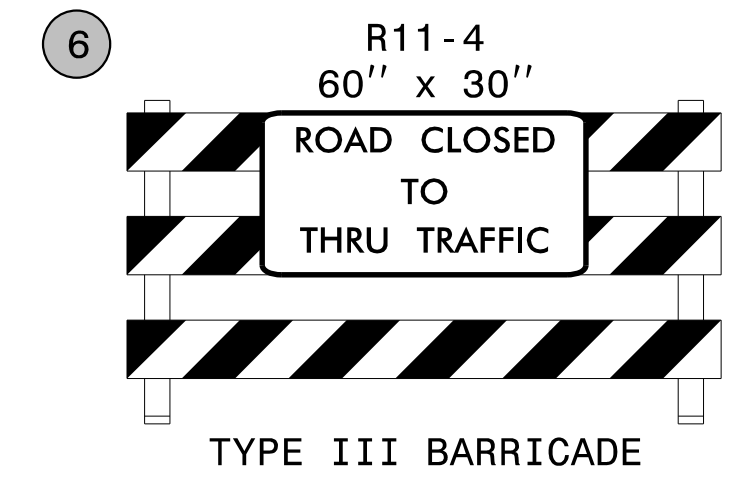
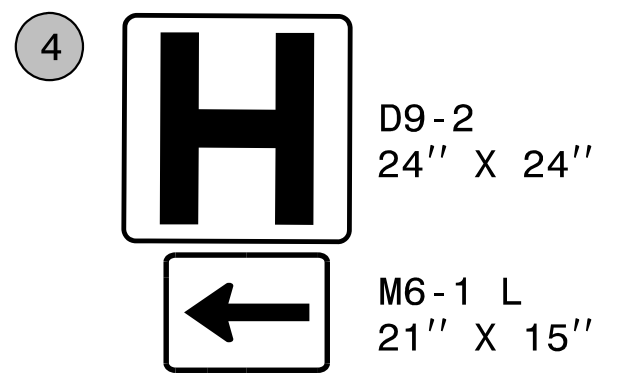
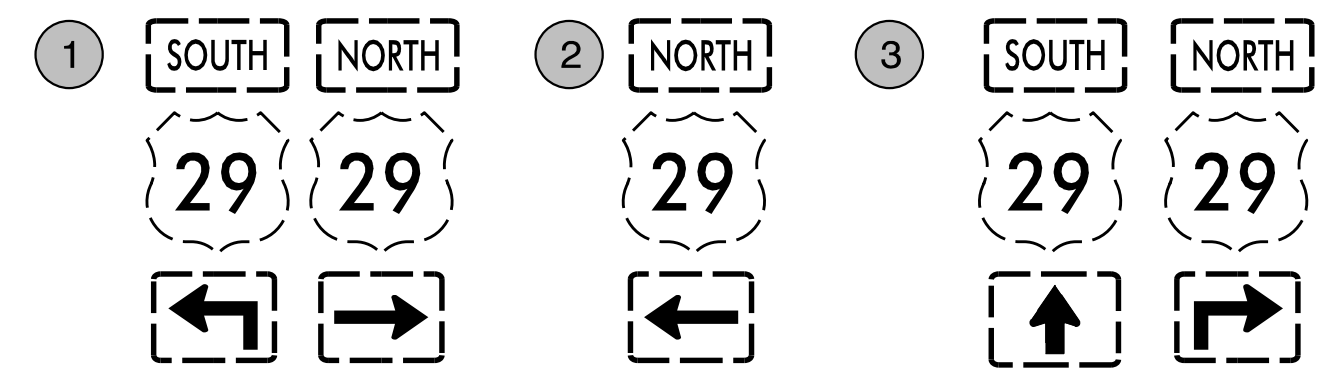
APPROVED: \_\_\_\_\_  
DATE: \_\_\_\_\_

**DOCUMENT NOT CONSIDERED FINAL  
UNLESS ALL SIGNATURES COMPLETED**



**TEMPORARY TRAFFIC CONTROL  
PHASE IIB DETAIL**





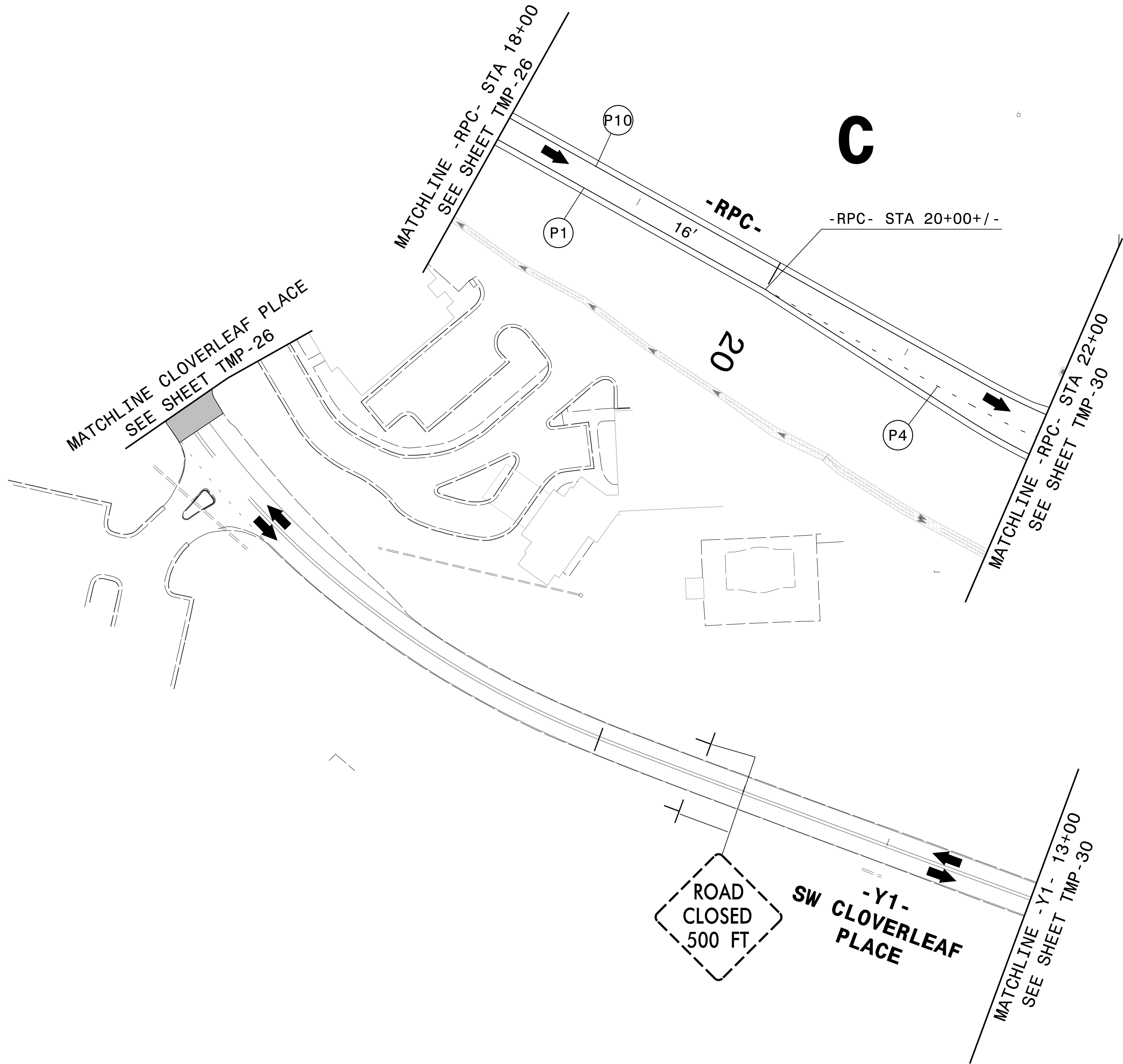
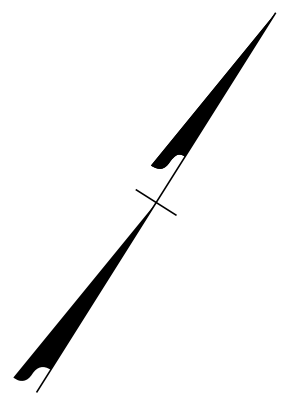
11/17/2021  
 C:\37495\_2016-plan-dsm.LSA\proj\U-5896\TrafficControl\TCP-U-5896\_TC-TMP-30\_Phase\_IIB.dgn  
 User:ST086227

APPROVED: _____			<b>TEMPORARY TRAFFIC CONTROL          PHASE IIB DETAIL</b>
DATE: _____			
<b>DOCUMENT NOT CONSIDERED FINAL          UNLESS ALL SIGNATURES COMPLETED</b>			

PROJ. REFERENCE NO.	SHEET NO.
U-5896	TMP-31

PLANS PREPARED FOR THE NCDOT BY:


**M** MOTT MACDONALD I & E, LLC  
 1101 HAYNES STREET, SUITE 101  
 RALEIGH, NC 27604  
**M** MOTT MACDONALD NC LICENSE NO. F-0669



11/17/2021  
 C:\37495\_2016-plan-dsm-LSA\proj\U-5896\TrafficControl\TCP\U-5896\_TC-TMP-31\_Phase.IB.dgn  
 User:ST086227

APPROVED: \_\_\_\_\_  
 DATE: \_\_\_\_\_

**DOCUMENT NOT CONSIDERED FINAL  
 UNLESS ALL SIGNATURES COMPLETED**

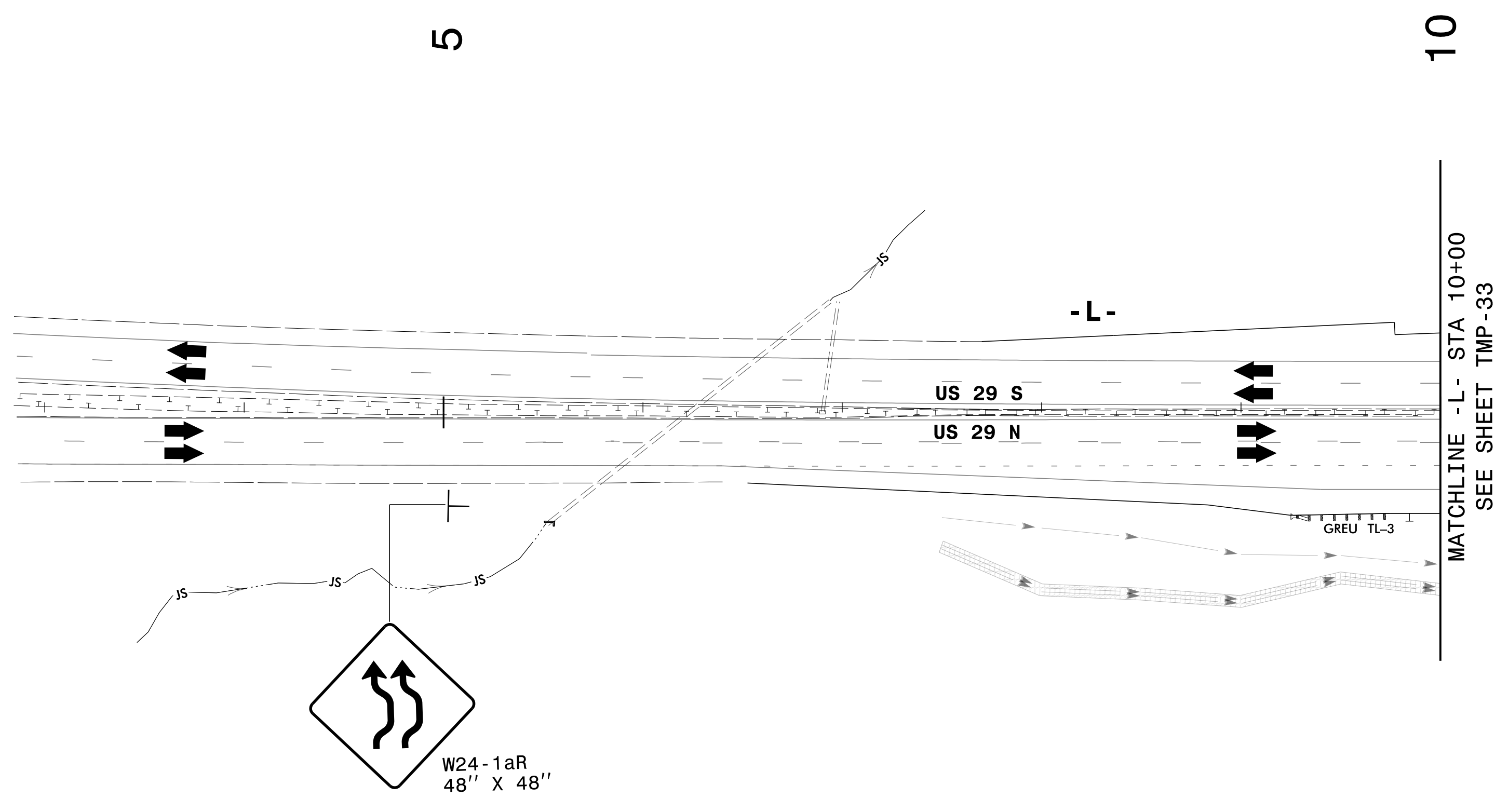
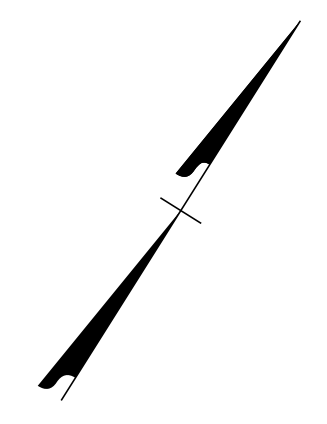


**TEMPORARY TRAFFIC CONTROL  
 PHASE IIB DETAIL**

PROJ. REFERENCE NO.	SHEET NO.
U-5896	TMP-32

PLANS PREPARED FOR THE NCDOT BY:


**M** MOTT MACDONALD I & E, LLC  
 1101 HAYNES STREET, SUITE 101  
 RALEIGH, NC 27604  
**M** MOTT MACDONALD NC LICENSE NO. F-0669



11/17/2021  
 C:\37495\_2016-plan-dsm-LSA\proj\U-5896\TrafficControl\TCP\U-5896\_TC\_TMP-32\_Phase\_IIC.dgn  
 User:ST086227

APPROVED: \_\_\_\_\_  
 DATE: \_\_\_\_\_

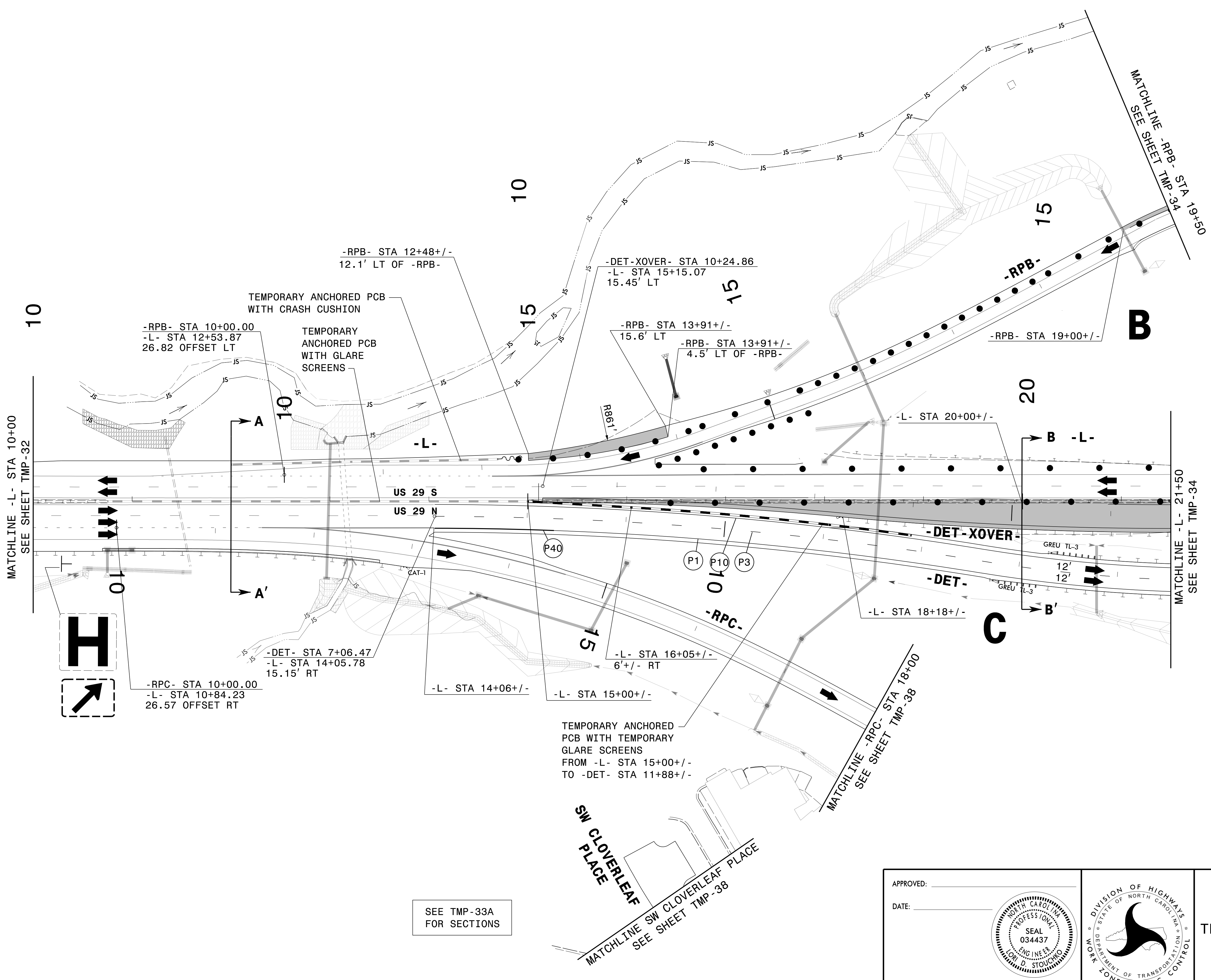
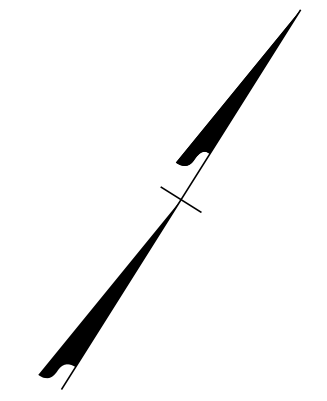
**DOCUMENT NOT CONSIDERED FINAL  
 UNLESS ALL SIGNATURES COMPLETED**



**TEMPORARY TRAFFIC CONTROL  
 PHASE IIC DETAIL**

PLANS PREPARED FOR THE NCDOT BY:

**M** MOTT MACDONALD I & E, LLC  
 1101 HAYNES STREET, SUITE 101  
 RALEIGH, NC 27604  
**M** MOTT MACDONALD NC LICENSE NO. F-0669



MATCHLINE -L- STA 10+00  
SEE SHEET TMP-32

MATCHLINE -L- 21+50  
SEE SHEET TMP-34

MATCHLINE -RPC- STA 18+00  
SEE SHEET TMP-38


SW CLOVERLEAF PLACE  
MATCHLINE SW CLOVERLEAF PLACE  
SEE SHEET TMP-38

SEE TMP-33A FOR SECTIONS

11/23/2021  
 C:\37495\_2016-plan-dsm-LSA\proj\U-5896\TrafficControl\TCP\U-5896\_1C-TMP-33\_Phase\_1IC.dgn  
 User:ST086227

APPROVED: \_\_\_\_\_  
 DATE: \_\_\_\_\_

**DOCUMENT NOT CONSIDERED FINAL  
UNLESS ALL SIGNATURES COMPLETED**

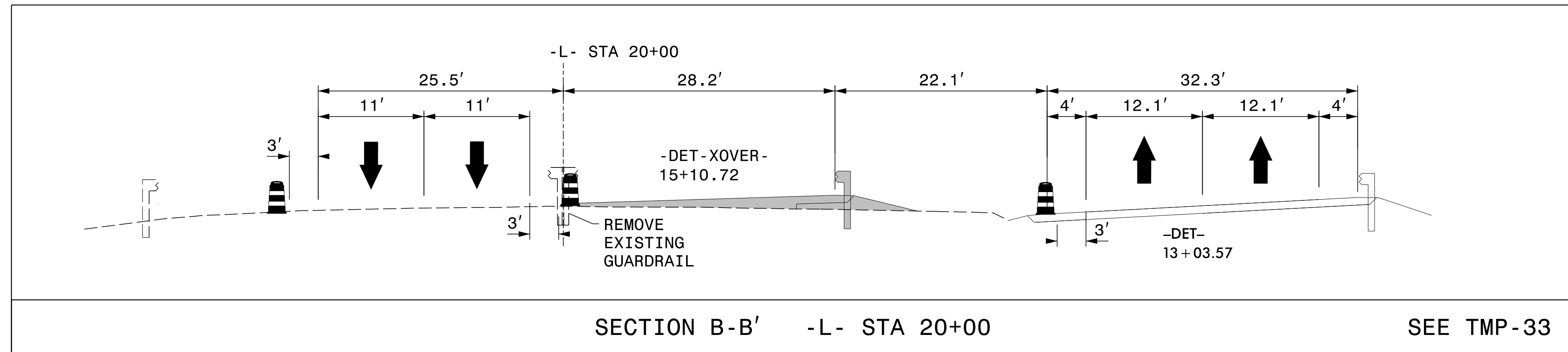
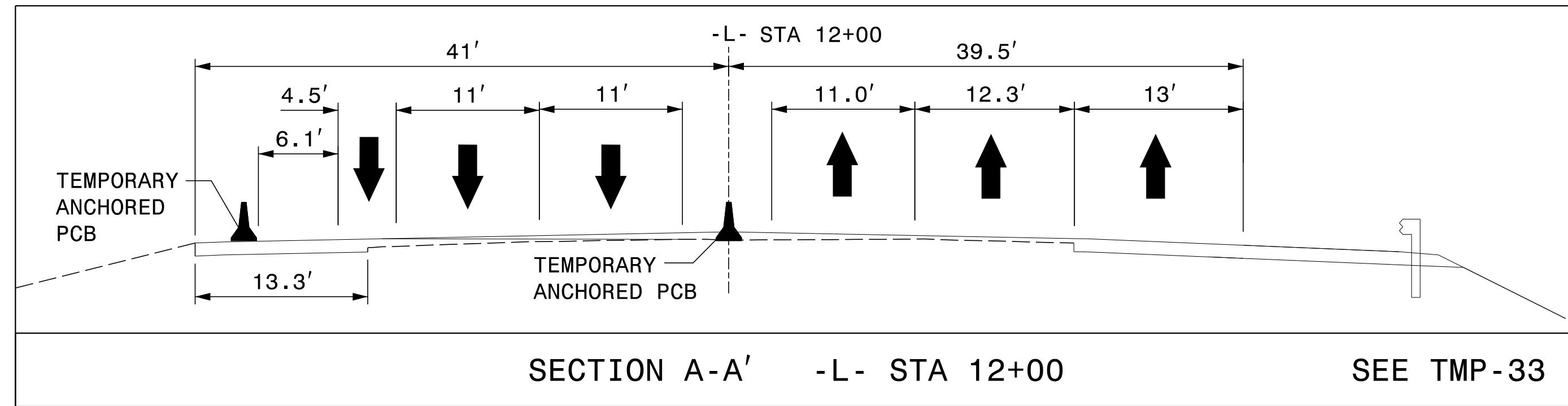


**TEMPORARY TRAFFIC CONTROL  
PHASE IIC DETAIL**

PROJ. REFERENCE NO.	SHEET NO.
U-5896	TMP-33A

PLANS PREPARED FOR THE NCDOT BY:


**M** MOTT MACDONALD I & E, LLC  
 1101 HAYNES STREET, SUITE 101  
 RALEIGH, NC 27604  
**M** MOTT MACDONALD NC LICENSE NO. F-0669



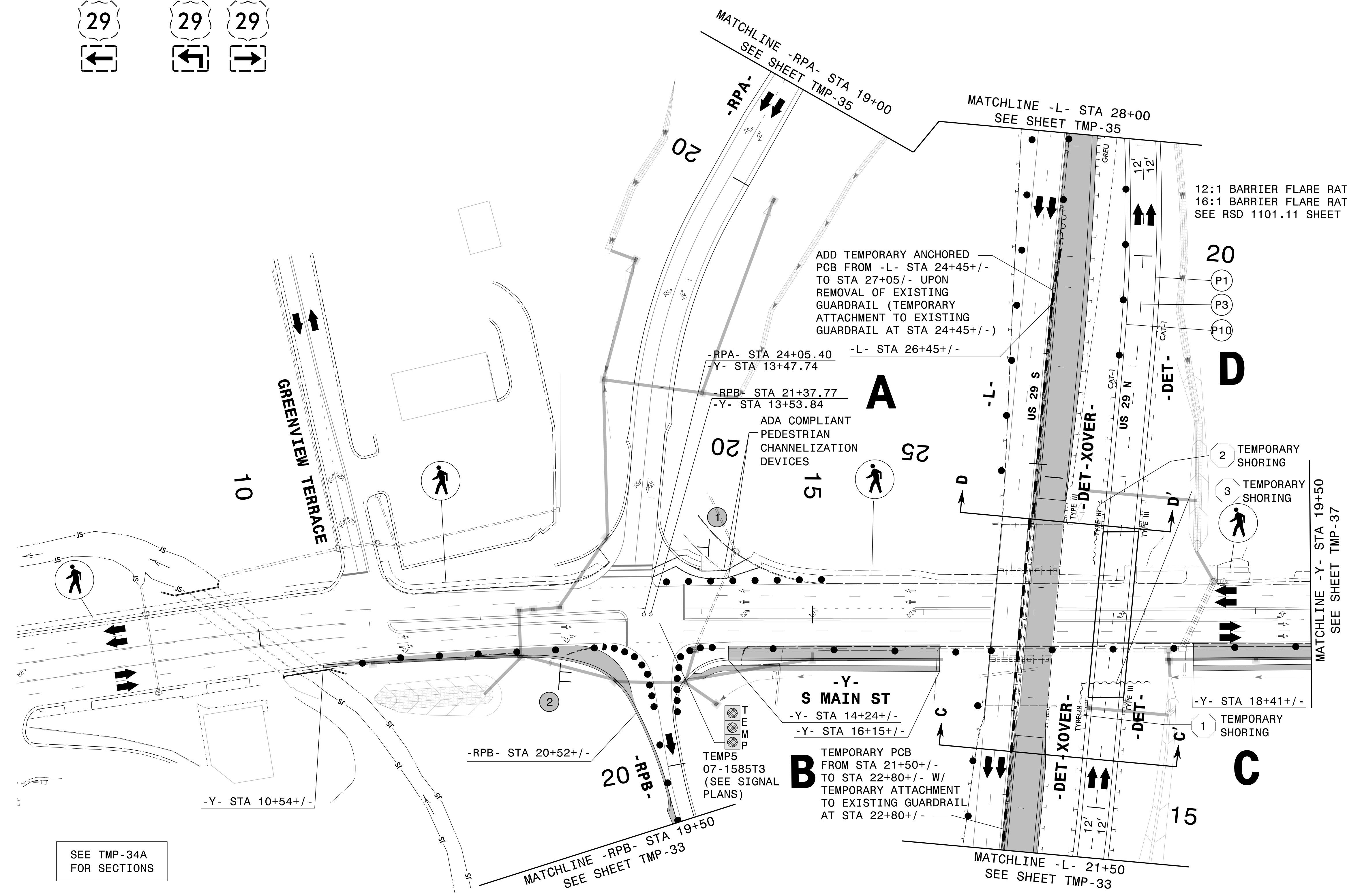
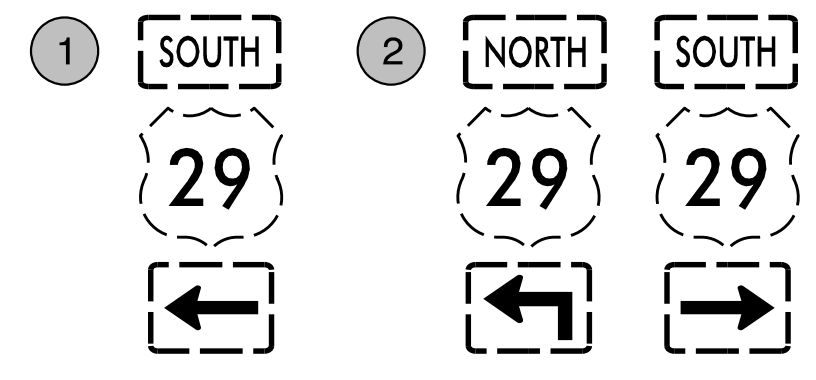
11/17/2021  
 C:\37495\_2016-plan-dsm-LSA\proj\U-5896\TrafficControl\TCP\U-5896\_TC\_TMP-33A\_Phase\_11C.dgn  
 User:ST086227

APPROVED: \_\_\_\_\_  
 DATE: \_\_\_\_\_

**DOCUMENT NOT CONSIDERED FINAL  
 UNLESS ALL SIGNATURES COMPLETED**

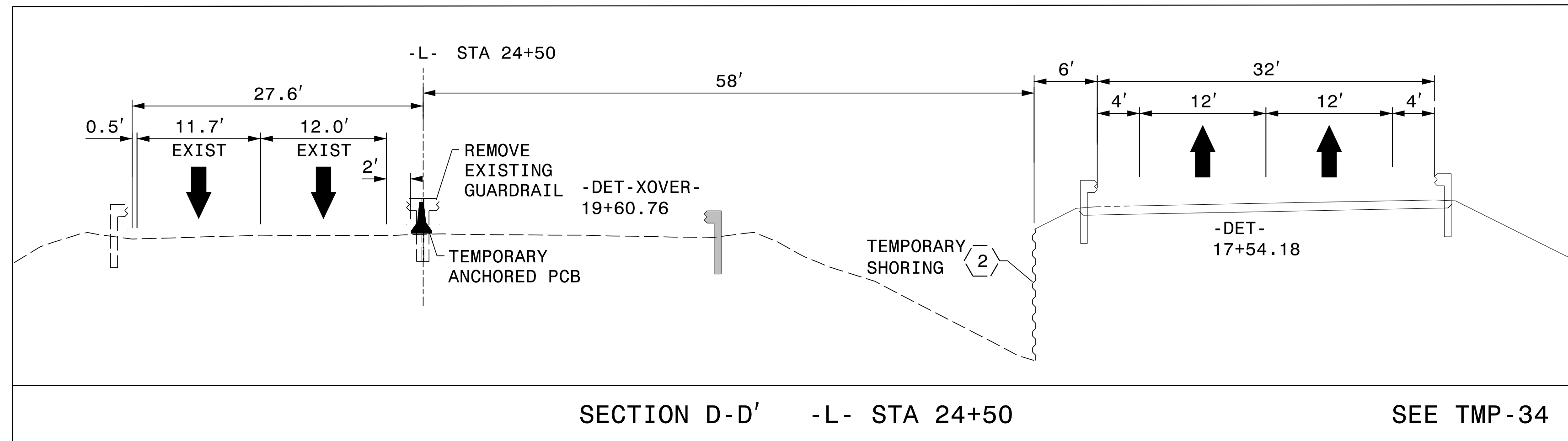
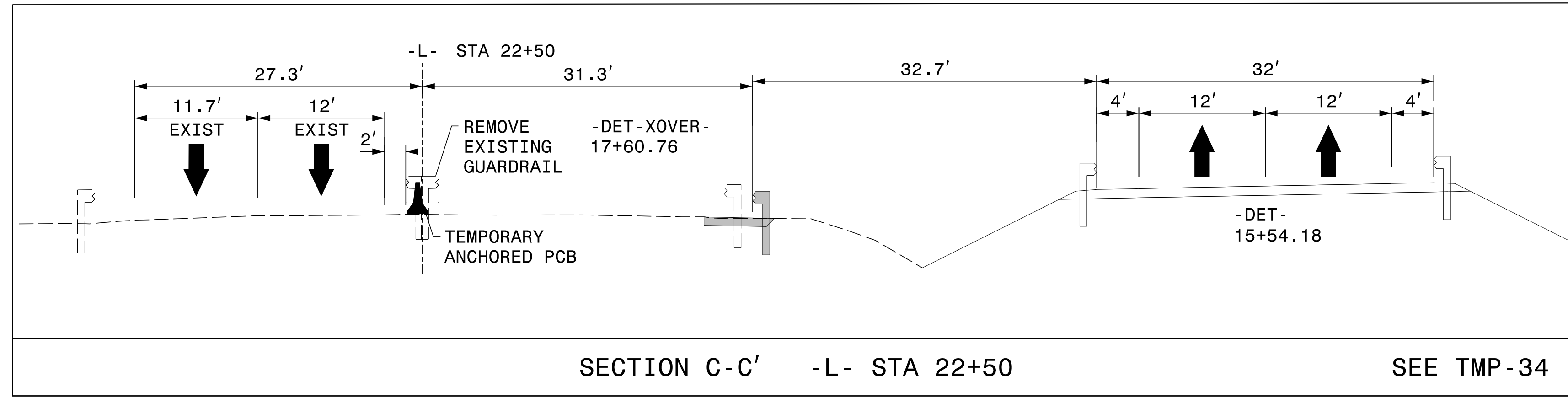


TEMPORARY TRAFFIC CONTROL  
 PHASE IIC DETAIL





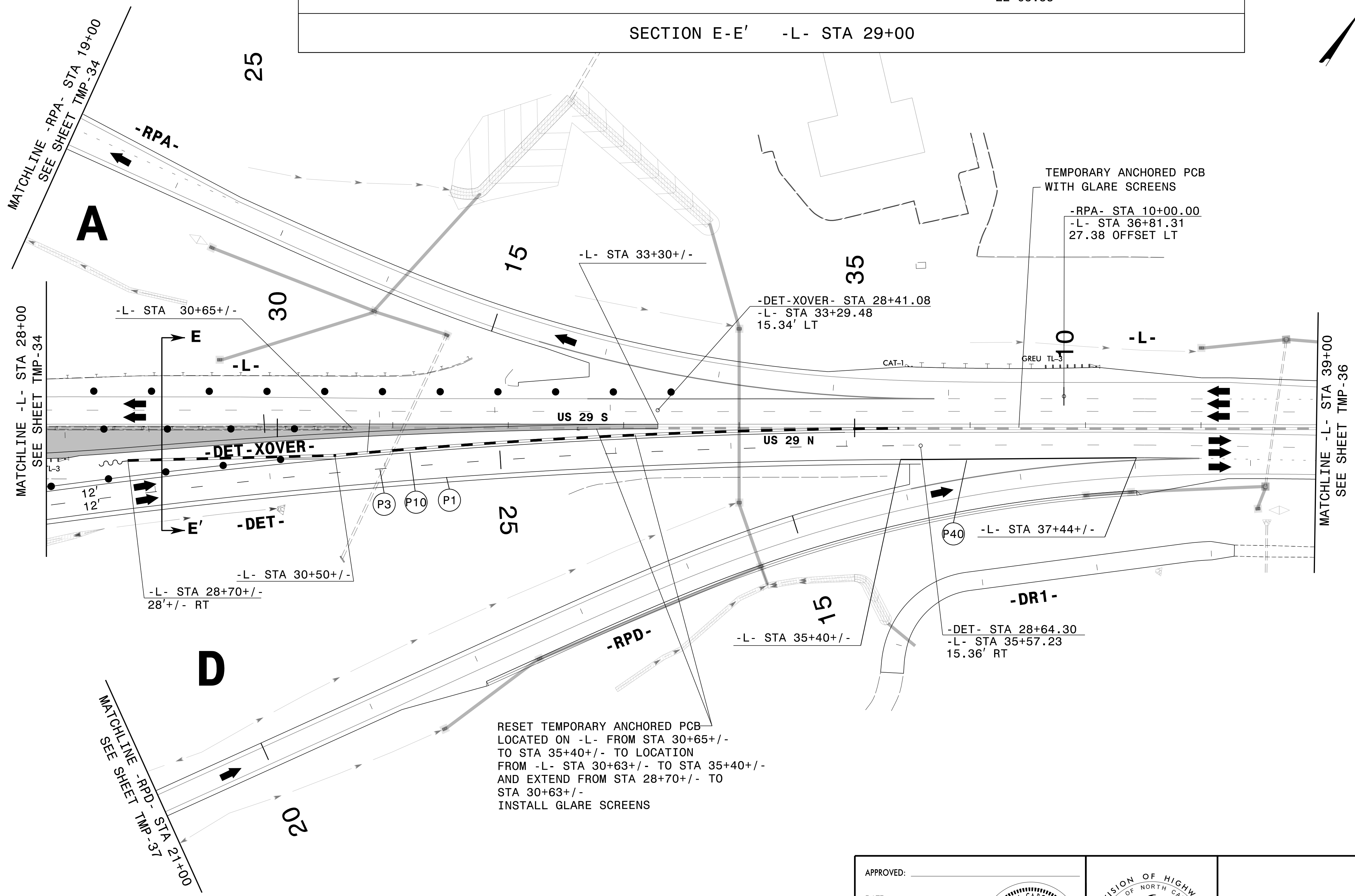
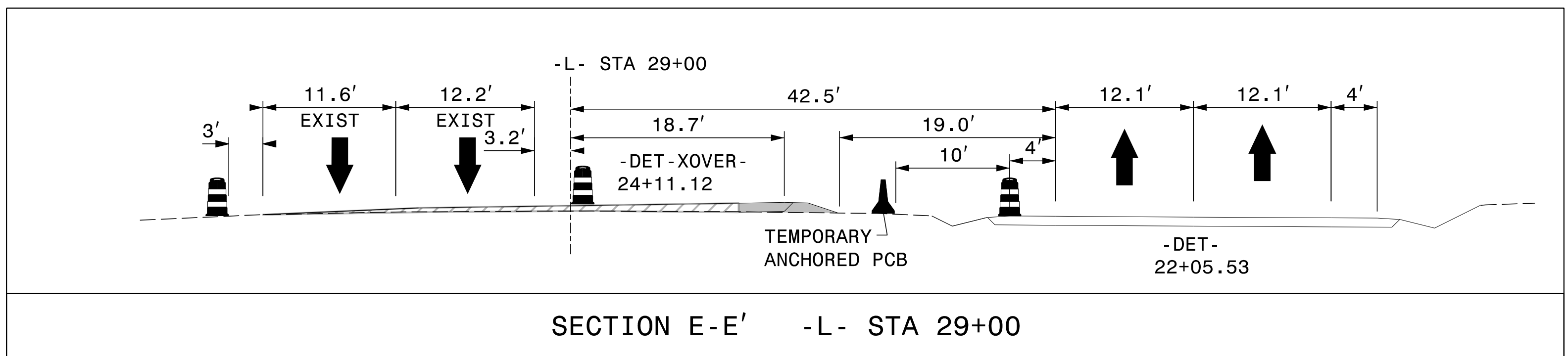
I:\17\2021\C:\37495\_2016-plan-dsm-LSA\proj\U-5896\TrafficControl\TCP-U-5896\_1C-TMP-34\_Phase\_1C.dgn User:ST086227

APPROVED: _____			<p>TEMPORARY TRAFFIC CONTROL PHASE IIC DETAIL</p>
DATE: _____			
<p>DOCUMENT NOT CONSIDERED FINAL UNLESS ALL SIGNATURES COMPLETED</p>			




11/17/2021  
 C:\37495\_2016-plan-dsm-LSA\proj\U-5896\TrafficControl\TCP\U-5896\_TC-TMP-34A\_Phase\_II.dgn  
 User:ST086227

APPROVED: _____  DATE: _____			<b>TEMPORARY TRAFFIC CONTROL          PHASE IIC DETAIL</b>
<b>DOCUMENT NOT CONSIDERED FINAL          UNLESS ALL SIGNATURES COMPLETED</b>			




RESET TEMPORARY ANCHORED PCB  
 LOCATED ON -L- FROM STA 30+65+/-  
 TO STA 35+40+/- TO LOCATION  
 FROM -L- STA 30+63+/- TO STA 35+40+/-  
 AND EXTEND FROM STA 28+70+/- TO  
 STA 30+63+/-  
 INSTALL GLARE SCREENS



1/17/2021  
 C:\37495\_2016-plan-dsm-LSA\proj\U-5896\TrafficControl\TCP\U-5896\_TC\_TMP-35\_Phase\_1IC.dgn  
 User:ST086227

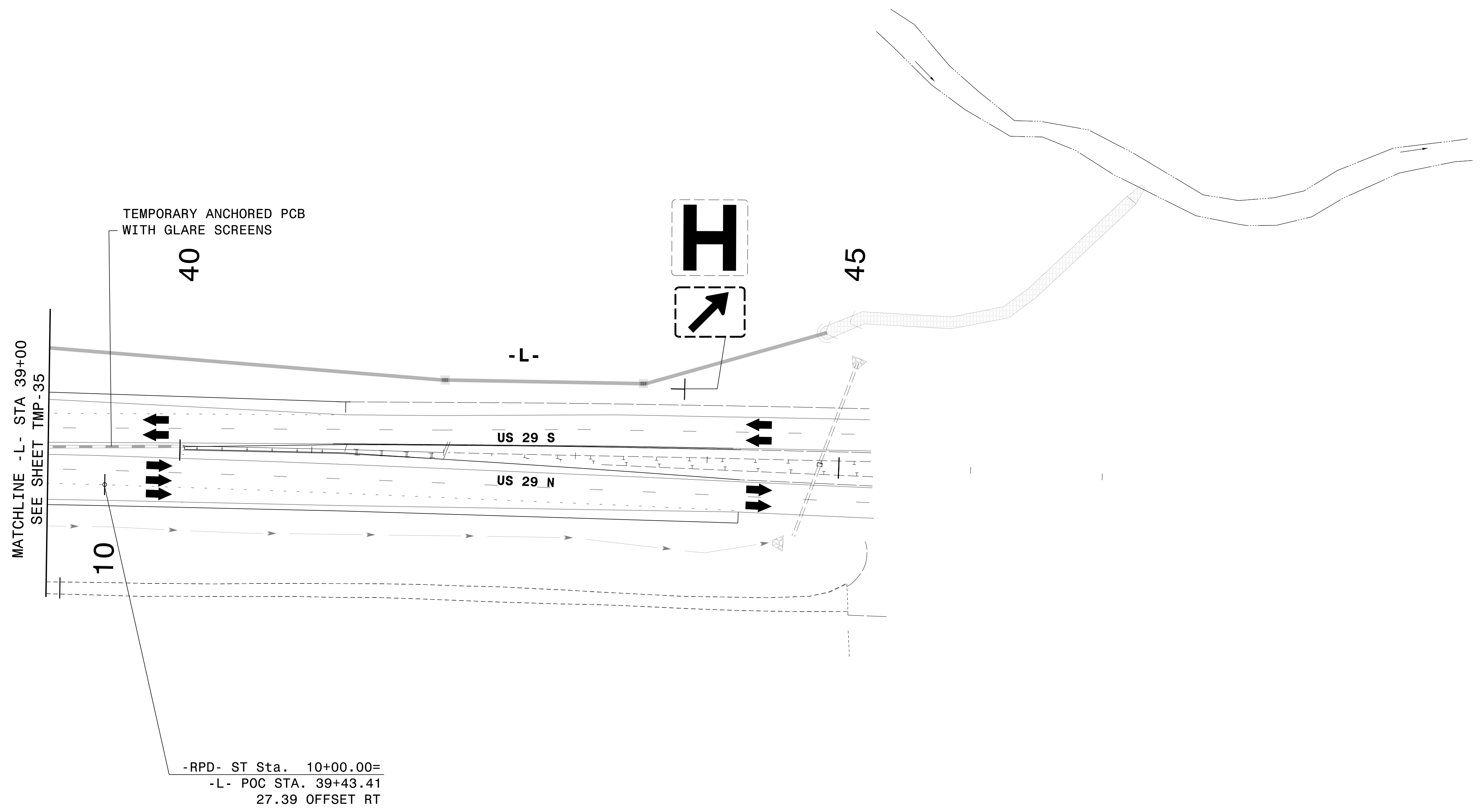
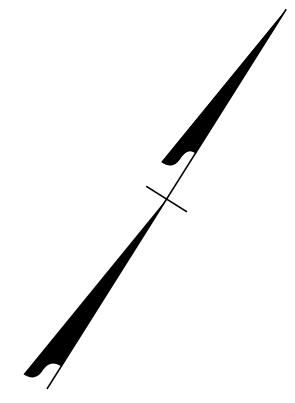
APPROVED: \_\_\_\_\_  
 DATE: \_\_\_\_\_

**DOCUMENT NOT CONSIDERED FINAL  
 UNLESS ALL SIGNATURES COMPLETED**



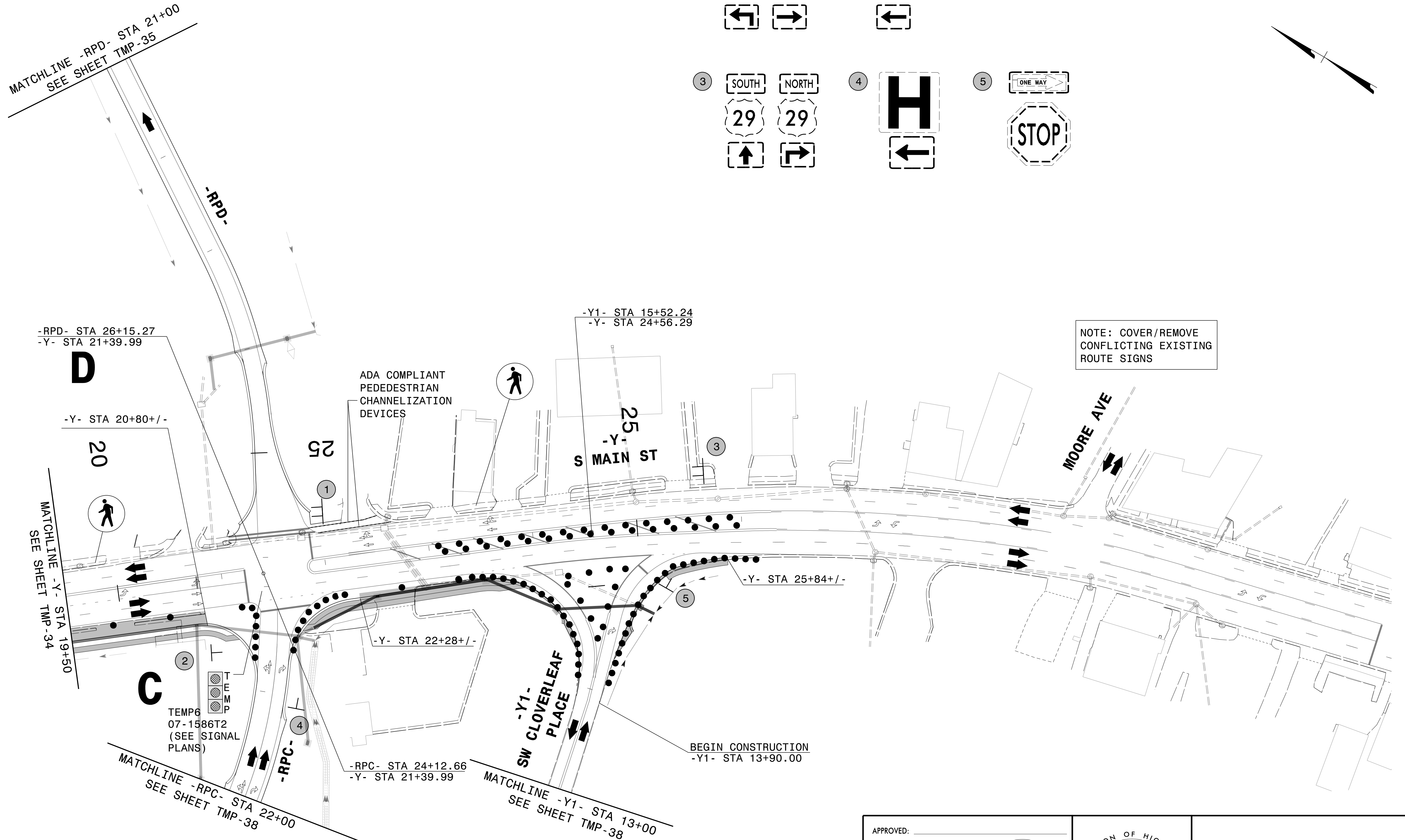
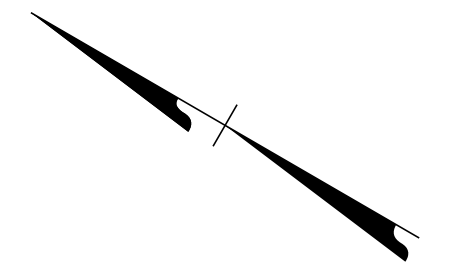
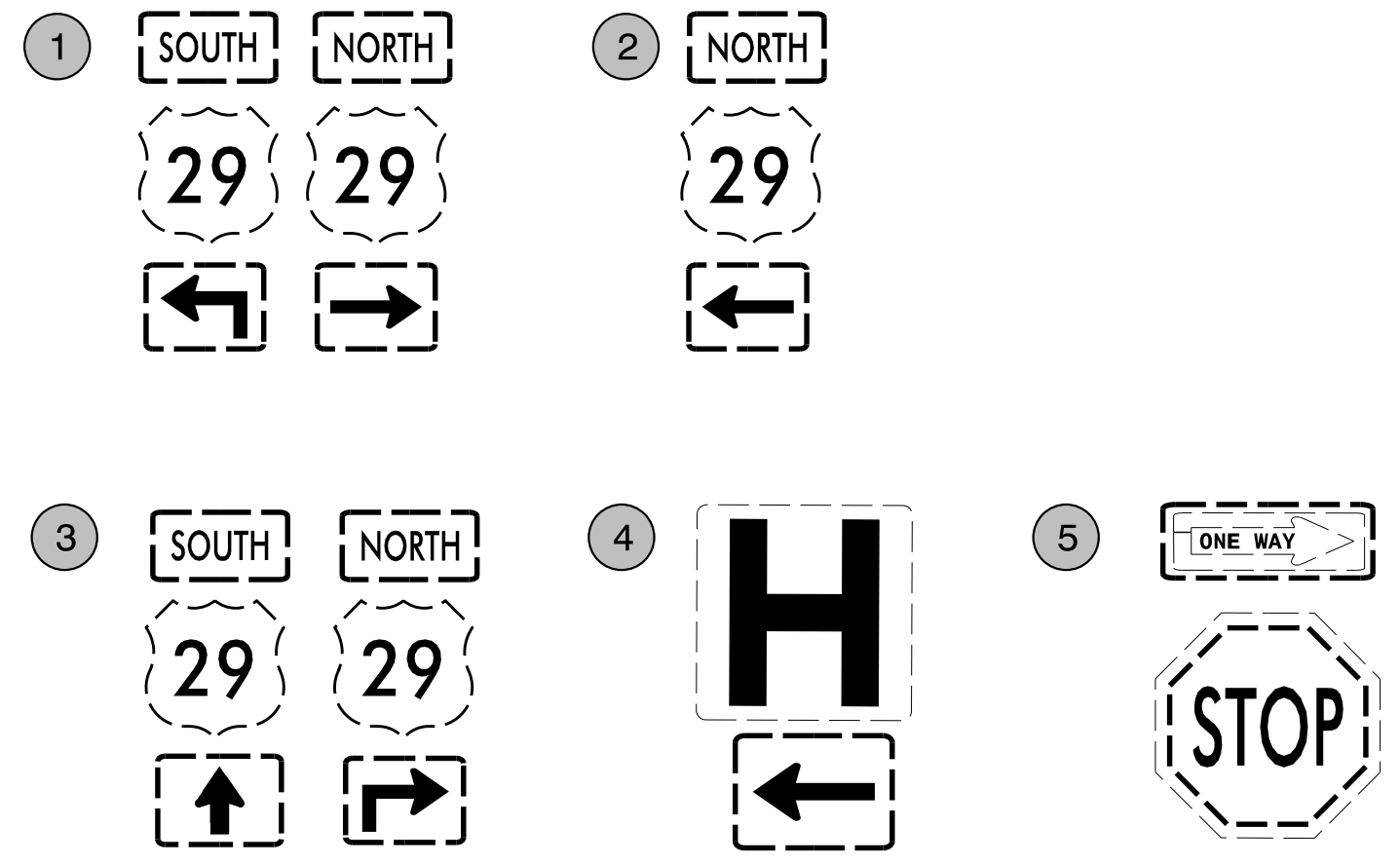
**TEMPORARY TRAFFIC CONTROL  
 PHASE IIC DETAIL**





11/17/2021  
 C:\37495\_2016-plan-dsn-LSA\proj\U-5896\TrafficControl\TCP\U-5896\_TC-TMP-36\_Phase\_IIC.dgn  
 User:ST086227

APPROVED: _____ DATE: _____			<b>TEMPORARY TRAFFIC CONTROL          PHASE IIC DETAIL</b>
<b>DOCUMENT NOT CONSIDERED FINAL          UNLESS ALL SIGNATURES COMPLETED</b>			




NOTE: COVER/REMOVE  
 CONFLICTING EXISTING  
 ROUTE SIGNS

**C**  
 TEMP6  
 07-1586T2  
 (SEE SIGNAL  
 PLANS)

APPROVED: \_\_\_\_\_  
 DATE: \_\_\_\_\_

**DOCUMENT NOT CONSIDERED FINAL  
 UNLESS ALL SIGNATURES COMPLETED**



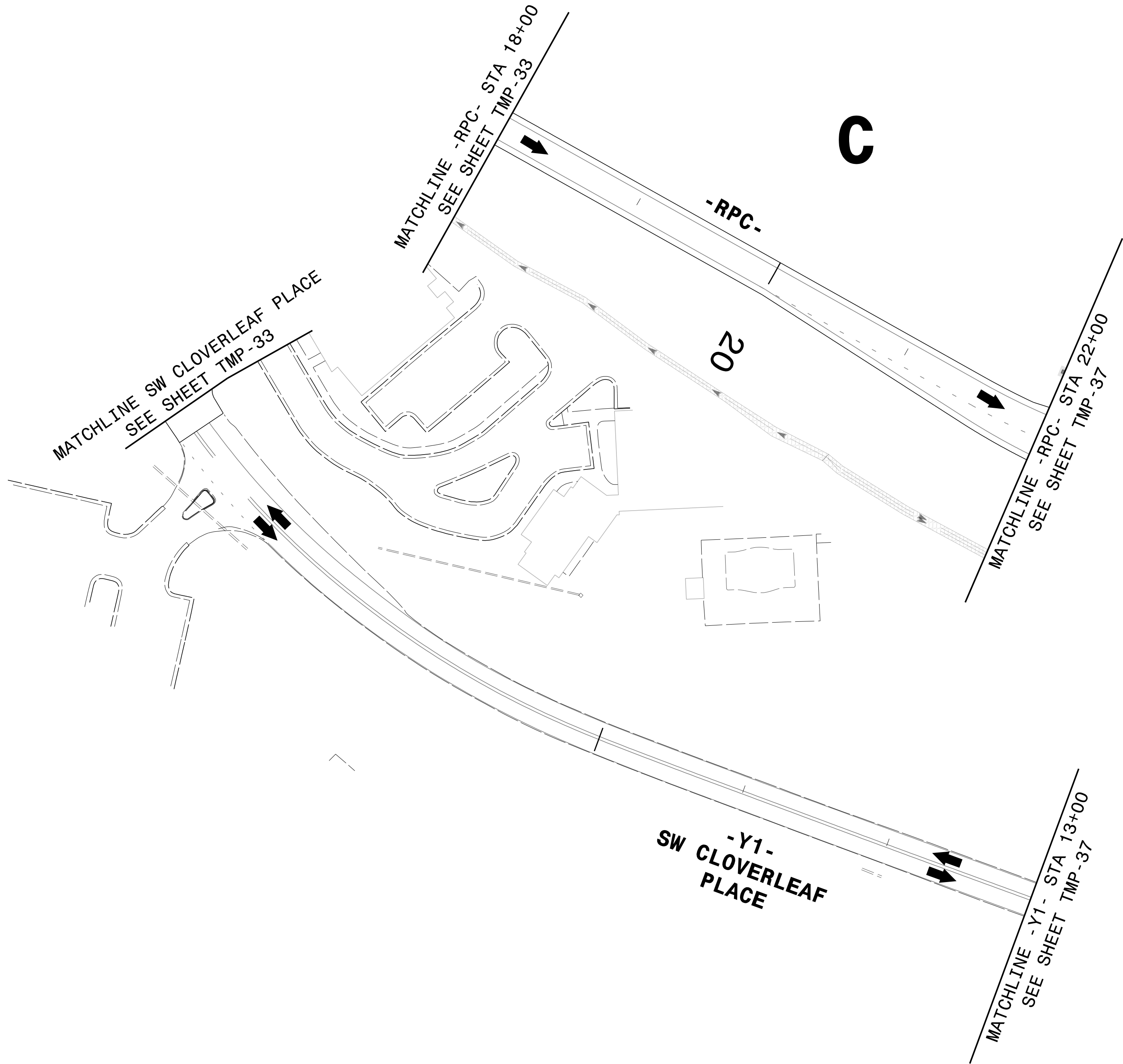
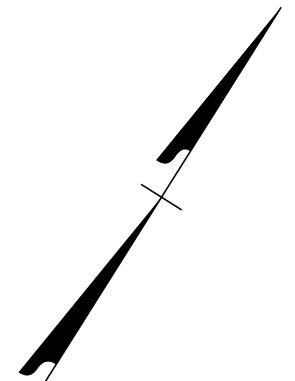
**TEMPORARY TRAFFIC CONTROL  
 PHASE IIC DETAIL**

11/17/2021  
 C:\37495\_2016-plan-dsm-LSA\proj\U-5896\TrafficControl\TCP-U-5896-TC-TMP-37\_Phase\_II.dgn  
 User:ST086227

PROJ. REFERENCE NO.	SHEET NO.
U-5896	TMP-38

PLANS PREPARED FOR THE NCDOT BY:


**M** MOTT MACDONALD I & E, LLC  
 1101 HAYNES STREET, SUITE 101  
 RALEIGH, NC 27604  
**M** MOTT MACDONALD NC LICENSE NO. F-0669



11/17/2021  
 C:\37495\_2016-plan-dsm-LSA\proj\U-5896\TrafficControl\TCP\U-5896\_TC\_TMP-38\_Phase\_IIC.dgn  
 User:ST086227

APPROVED: \_\_\_\_\_  
 DATE: \_\_\_\_\_

**DOCUMENT NOT CONSIDERED FINAL  
 UNLESS ALL SIGNATURES COMPLETED**

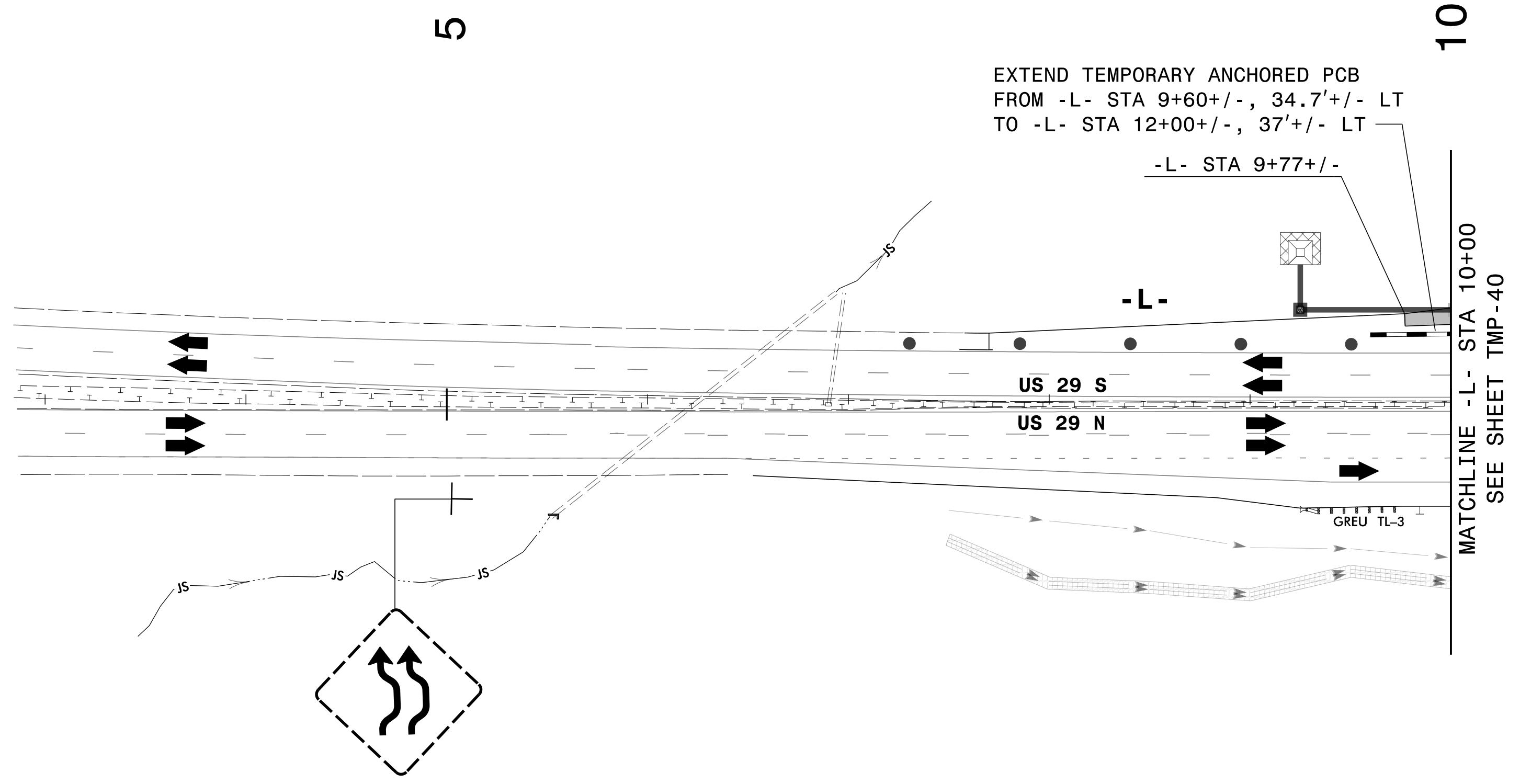
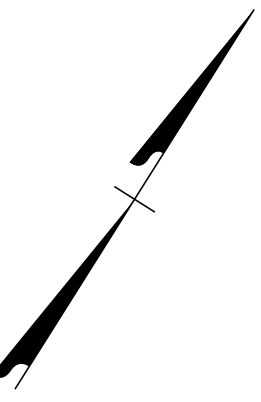


**TEMPORARY TRAFFIC CONTROL  
 PHASE IIC DETAIL**



PROJ. REFERENCE NO.	SHEET NO.
U-5896	TMP-39

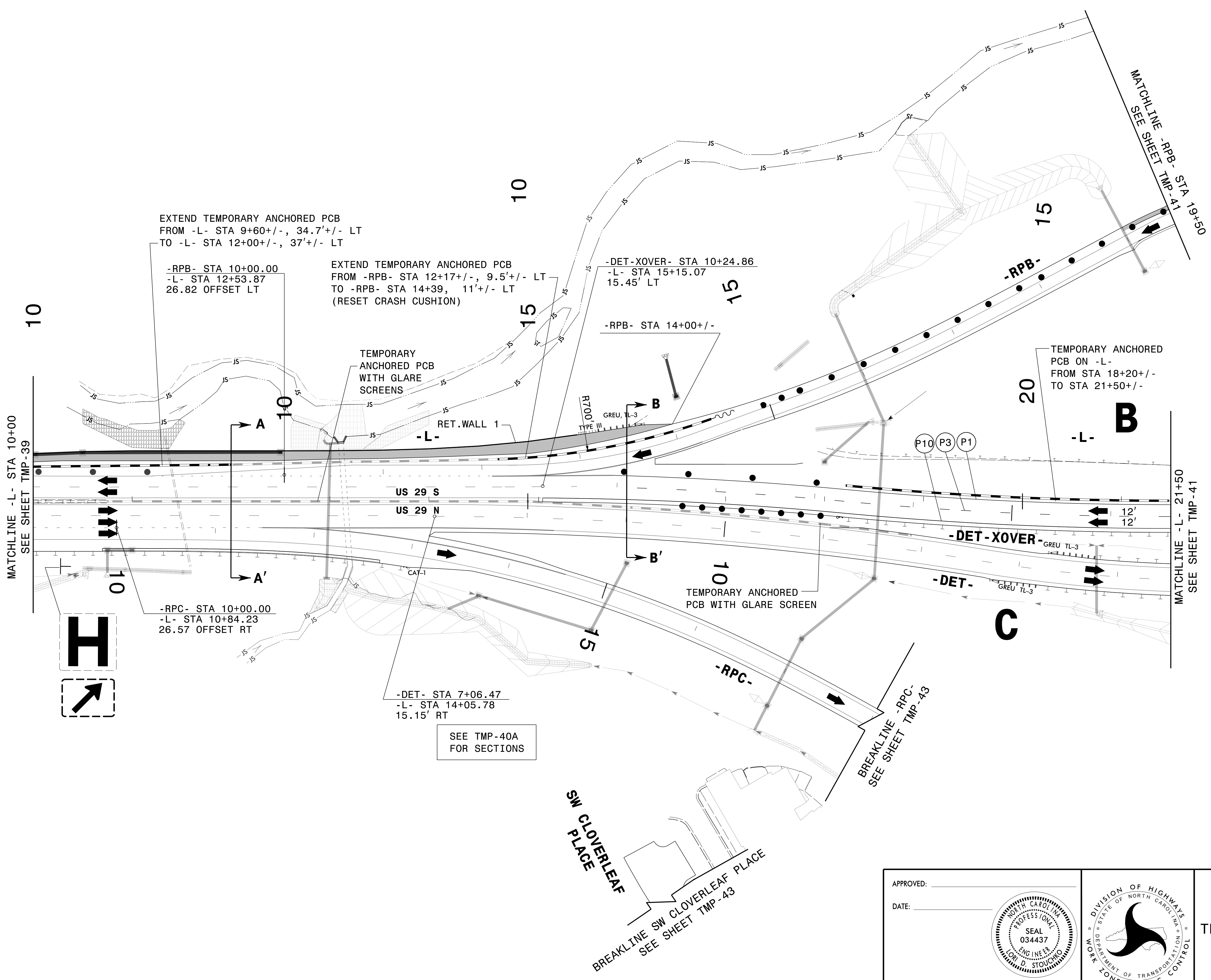
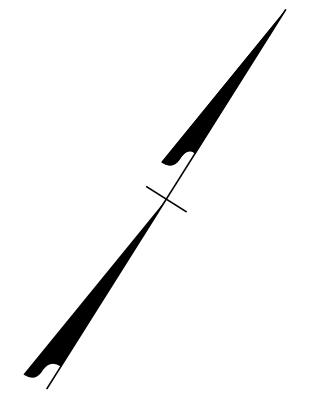
PLANS PREPARED FOR THE NCDOT BY:

**M** MOTT MACDONALD I & E, LLC  
 1101 HAYNES STREET, SUITE 101  
 RALEIGH, NC 27604  
**M** MOTT MACDONALD NC LICENSE NO. F-0669



11/17/2021  
 C:\37495\_2016-plan-dsm-LSA\proj\U-5896\TrafficControl\TCP\U-5896\_TC\_TMP-39\_Phase\_III.dgn  
 User:ST086227

APPROVED: _____ DATE: _____ 		<b>TEMPORARY TRAFFIC CONTROL          PHASE IIIA DETAIL</b>
<b>DOCUMENT NOT CONSIDERED FINAL          UNLESS ALL SIGNATURES COMPLETED</b>		




1/17/2021  
 C:\37495\_2016-plan-dsm.LSA\proj\U-5896\TrafficControl\TCP\U-5896\_TC\_TMP-40\_Phase IIIA.dgn  
 User:ST086227

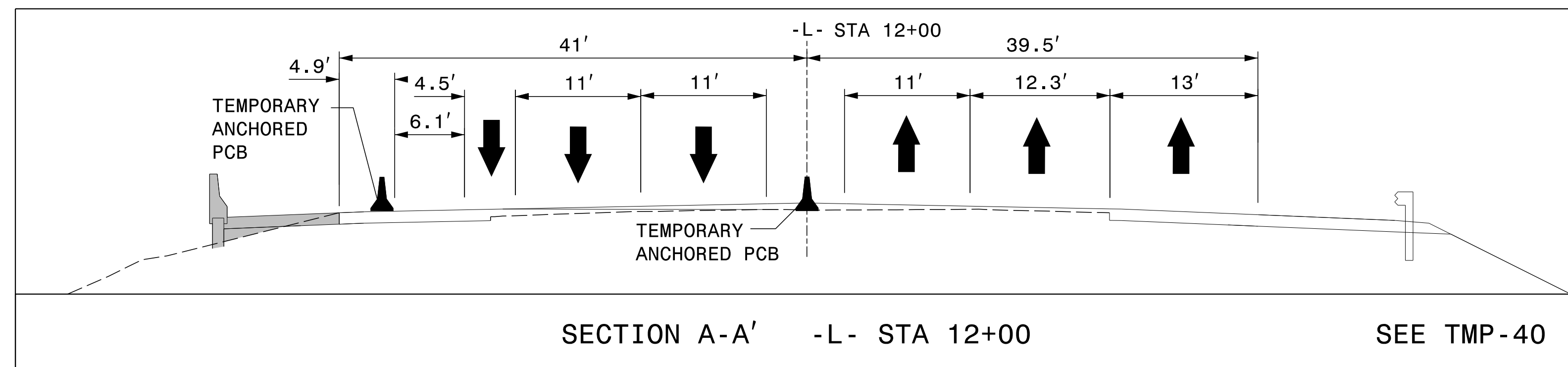
APPROVED: \_\_\_\_\_

DATE: \_\_\_\_\_

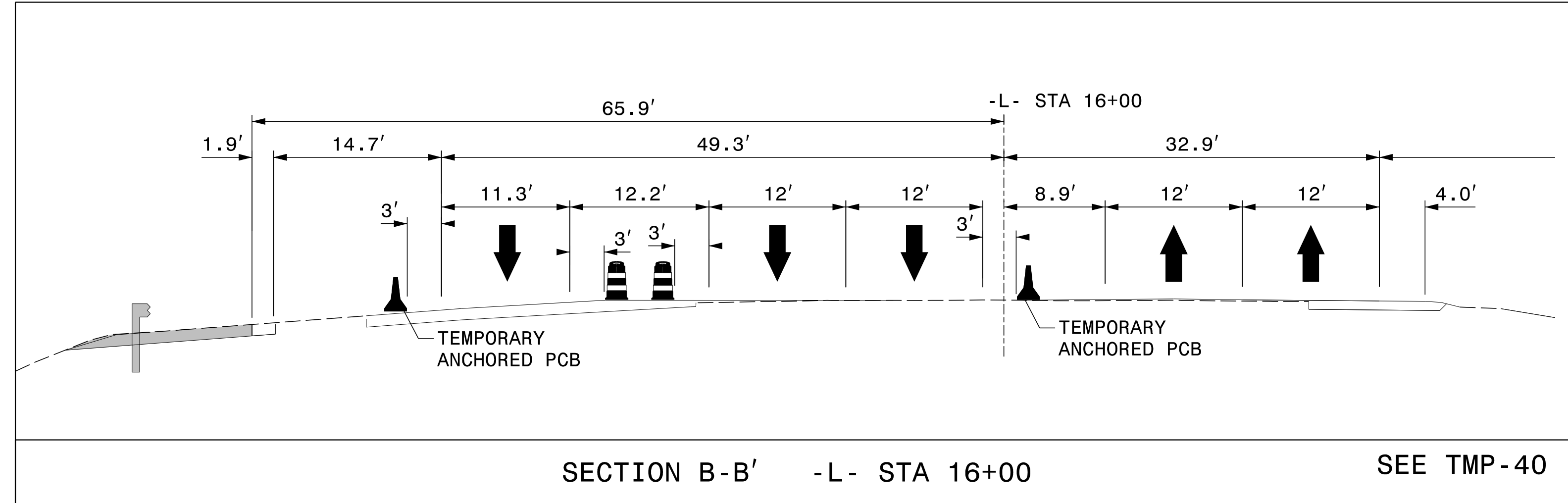
**DOCUMENT NOT CONSIDERED FINAL  
UNLESS ALL SIGNATURES COMPLETED**



**TEMPORARY TRAFFIC CONTROL  
PHASE IIIA DETAIL**



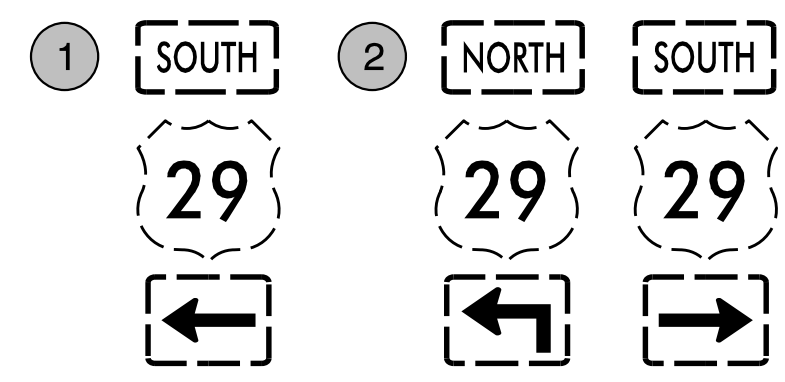
SECTION A-A' -L- STA 12+00 SEE TMP-40



SECTION B-B' -L- STA 16+00 SEE TMP-40

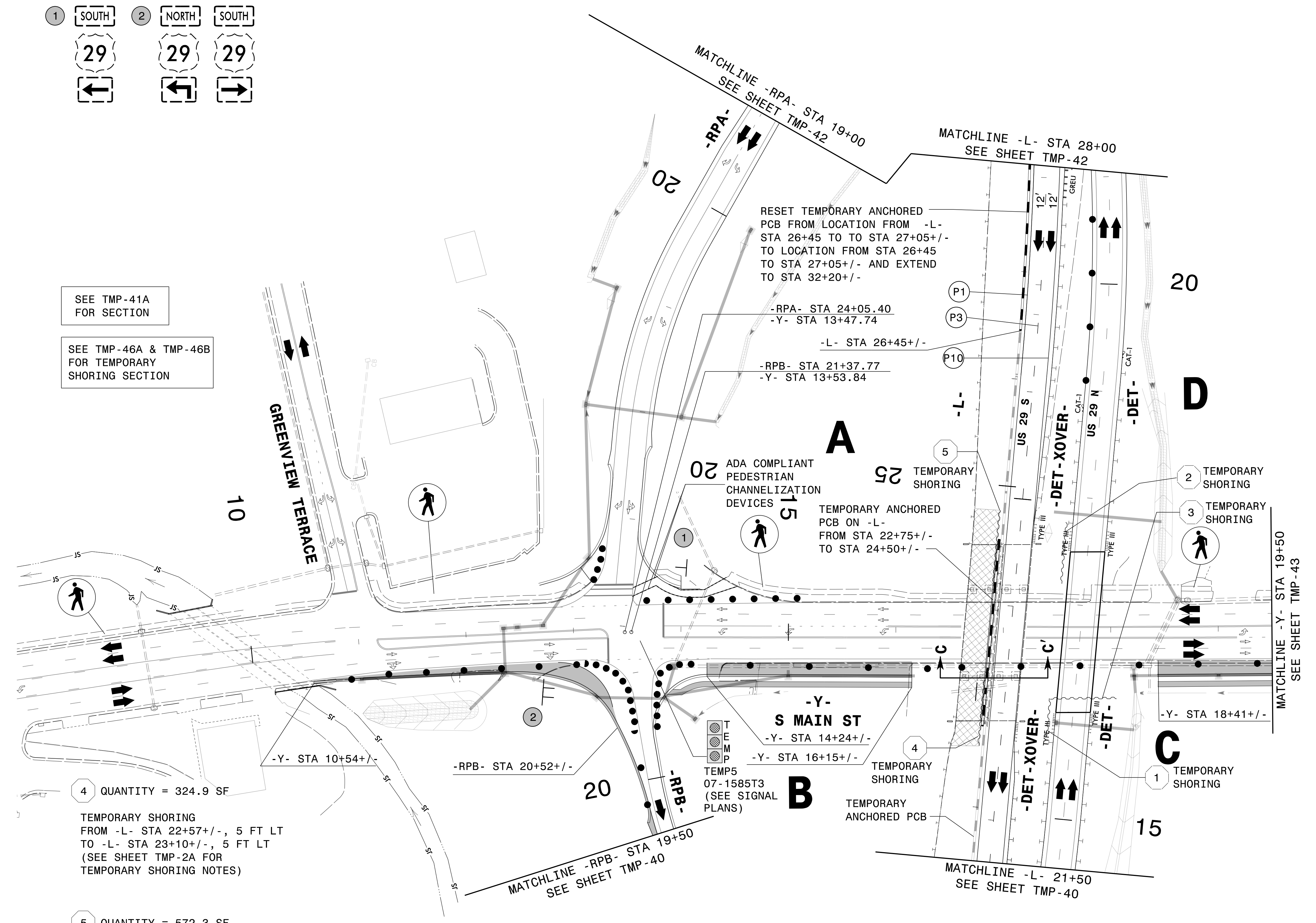
11/17/2021  
 C:\37495\_2016-plan-dsm-LSA\proj\U-5896\TrafficControl\TCP\U-5896\_TC\_TMP-40A\_Phase\_III.dgn  
 User:ST086227

APPROVED: _____			<b>TEMPORARY TRAFFIC CONTROL          PHASE IIIA DETAIL</b>
DATE: _____			
<b>DOCUMENT NOT CONSIDERED FINAL          UNLESS ALL SIGNATURES COMPLETED</b>			



SEE TMP-41A  
FOR SECTION

SEE TMP-46A & TMP-46B  
FOR TEMPORARY  
SHORING SECTION



④ QUANTITY = 324.9 SF

TEMPORARY SHORING  
FROM -L- STA 22+57+/-, 5 FT LT  
TO -L- STA 23+10+/-, 5 FT LT  
(SEE SHEET TMP-2A FOR  
TEMPORARY SHORING NOTES)

⑤ QUANTITY = 572.3 SF


TEMPORARY SHORING  
FROM -L- STA 24+02+/-, 5 FT LT  
TO -L- STA 24+77+/-, 5 FT LT  
(SEE SHEET TMP-2B FOR  
TEMPORARY SHORING NOTES)

TEMP5  
07-1585T3  
(SEE SIGNAL  
PLANS)

APPROVED: \_\_\_\_\_

DATE: \_\_\_\_\_

DOCUMENT NOT CONSIDERED FINAL  
UNLESS ALL SIGNATURES COMPLETED



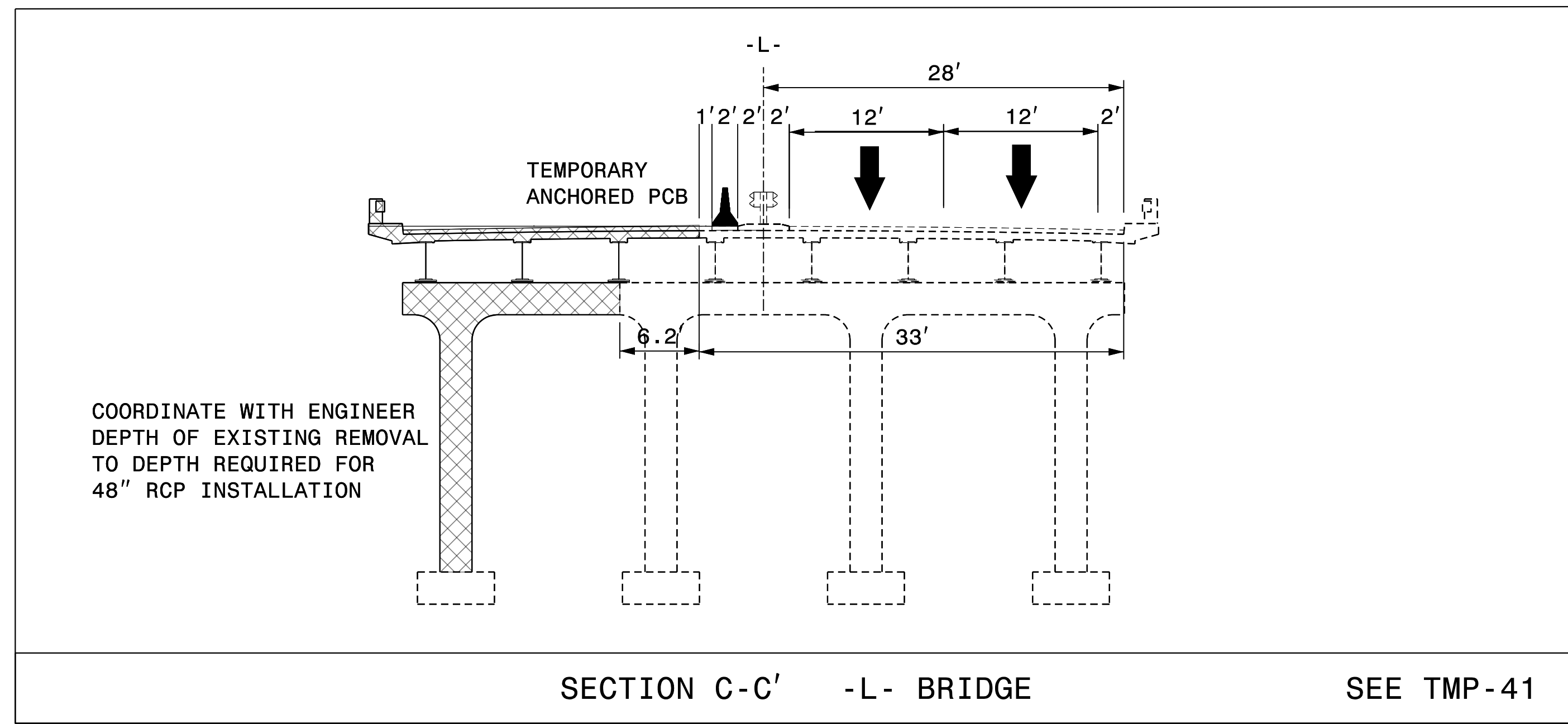
TEMPORARY TRAFFIC CONTROL  
PHASE IIIA DETAIL

11/17/2021  
 C:\37495\_2016-plan-dsn-LSA\proj\U-5896\TrafficControl\TCP-U-5896\_TC-TMP-41\_Phase\_III.dgn  
 User:ST086227



PROJ. REFERENCE NO.	SHEET NO.
U-5896	TMP-41A

PLANS PREPARED FOR THE NCDOT BY:

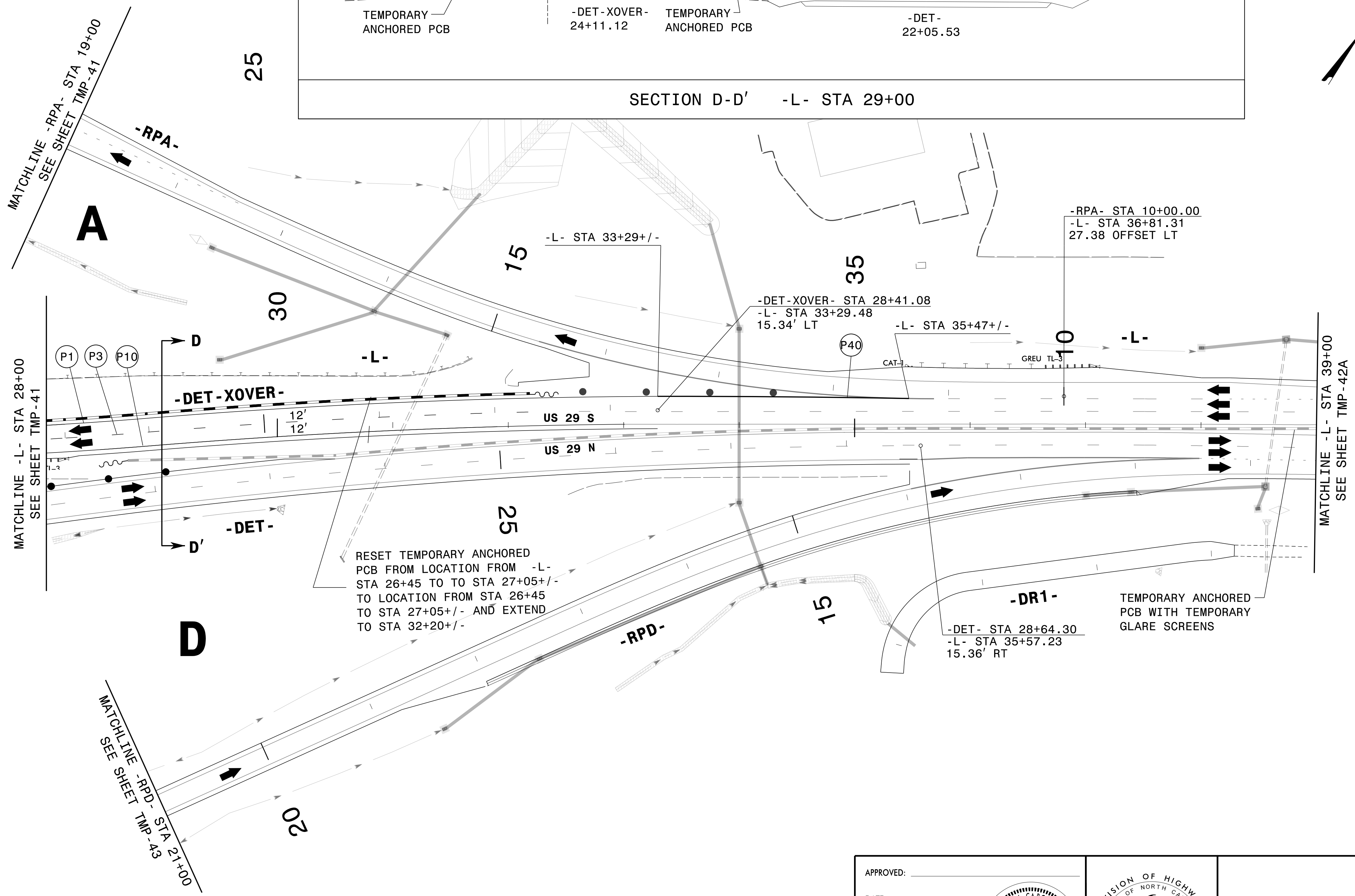
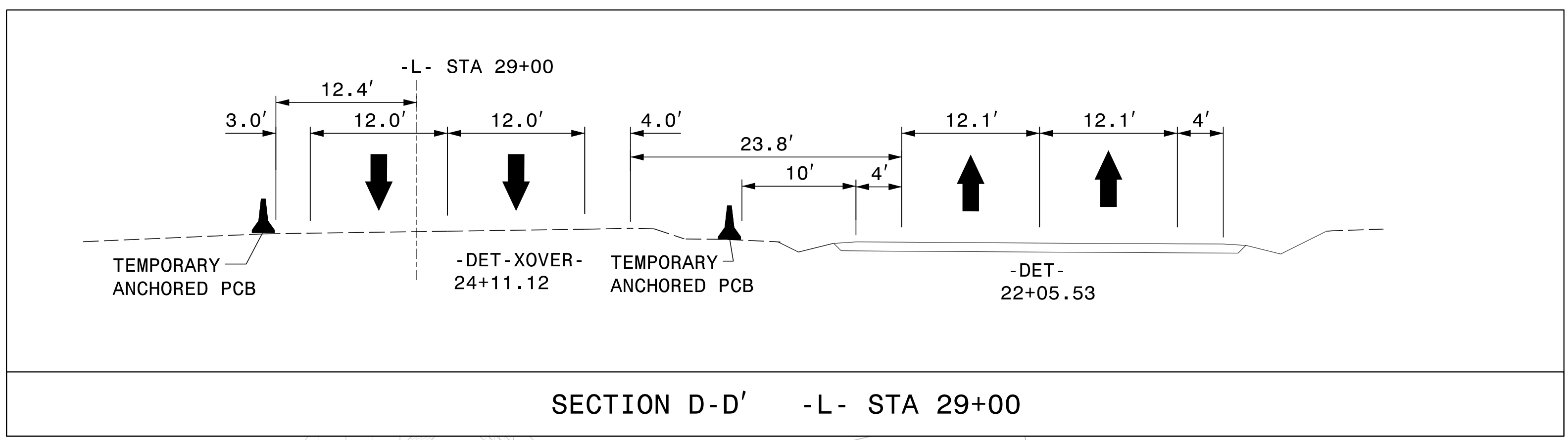
**M** MOTT MACDONALD I & E, LLC  
 1101 HAYNES STREET, SUITE 101  
 RALEIGH, NC 27604  
**M** MOTT MACDONALD NC LICENSE NO. F-0669



11/17/2021  
 C:\37495\_2016-plan-dsn-LSA\proj\U-5896\TrafficControl\TCP\U-5896\_TC\_TMP-41A\_Phase-IIIA.dgn  
 User:ST086227

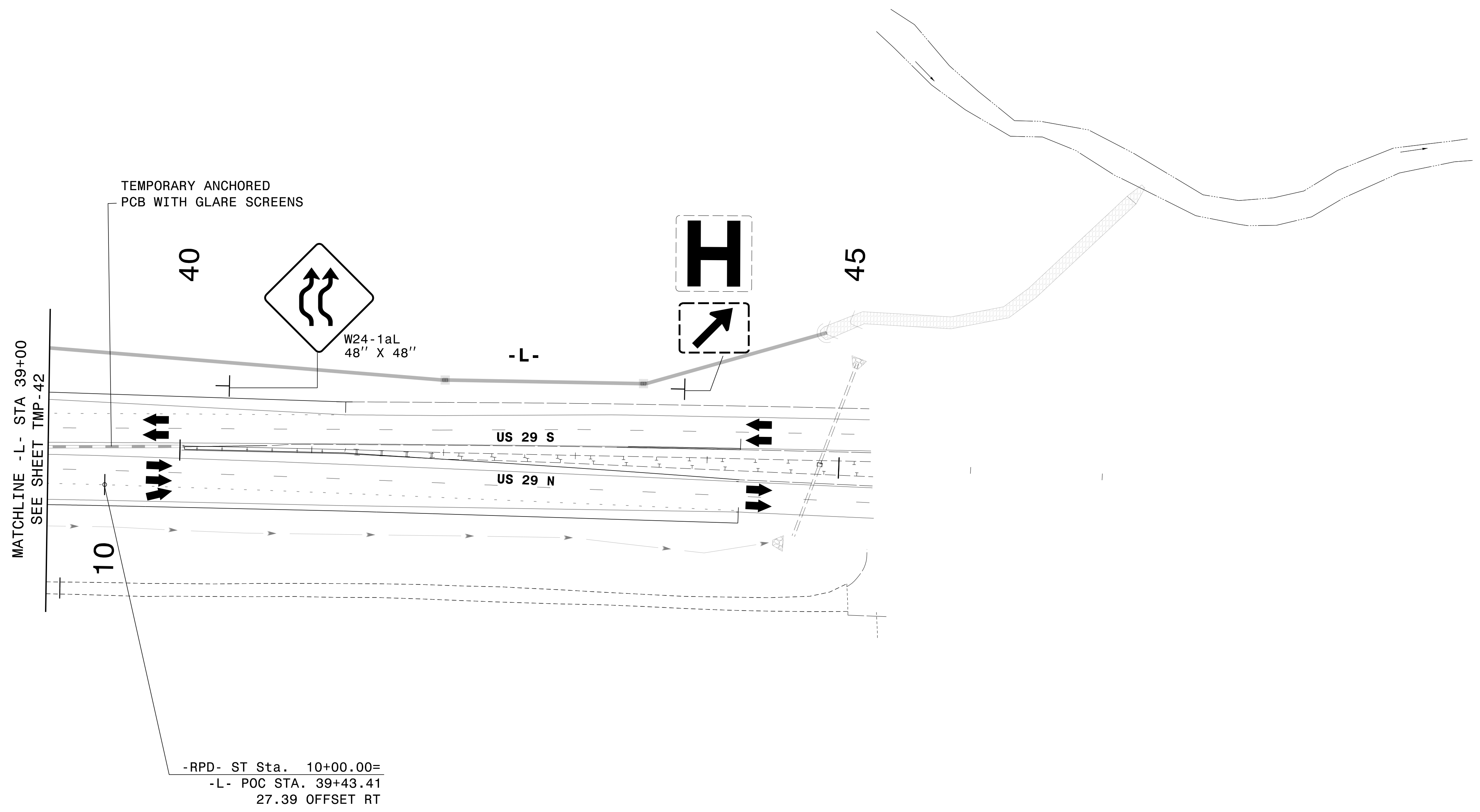
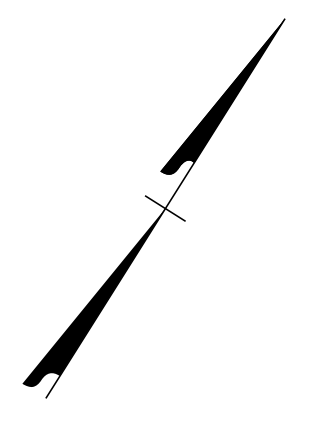
APPROVED: _____ DATE: _____ 		<p>TEMPORARY TRAFFIC CONTROL          PHASE IIIA DETAIL</p>
<p><b>DOCUMENT NOT CONSIDERED FINAL          UNLESS ALL SIGNATURES COMPLETED</b></p>		





1/17/2021  
 C:\37495\_2016-plan-dsm.LSA\proj\U-5896\TrafficControl\TCP\U-5896\_TC\_TMP-42\_Phase\_III.dgn  
 User:ST086227

APPROVED: _____ DATE: _____			<b>TEMPORARY TRAFFIC CONTROL          PHASE IIIA DETAIL</b>
<b>DOCUMENT NOT CONSIDERED FINAL          UNLESS ALL SIGNATURES COMPLETED</b>			



-RPD- ST Sta. 10+00.00=  
 -L- POC STA. 39+43.41  
 27.39 OFFSET RT

MATCHLINE -L- STA 39+00  
 SEE SHEET TMP-42

11/17/2021  
 C:\37495\_2016-plan-dsn-LSA\proj\U-5896\TrafficControl\TCP\U-5896\_TC-TMP-42A\_Phase\_III.dgn  
 User:ST086227

APPROVED: \_\_\_\_\_  
 DATE: \_\_\_\_\_

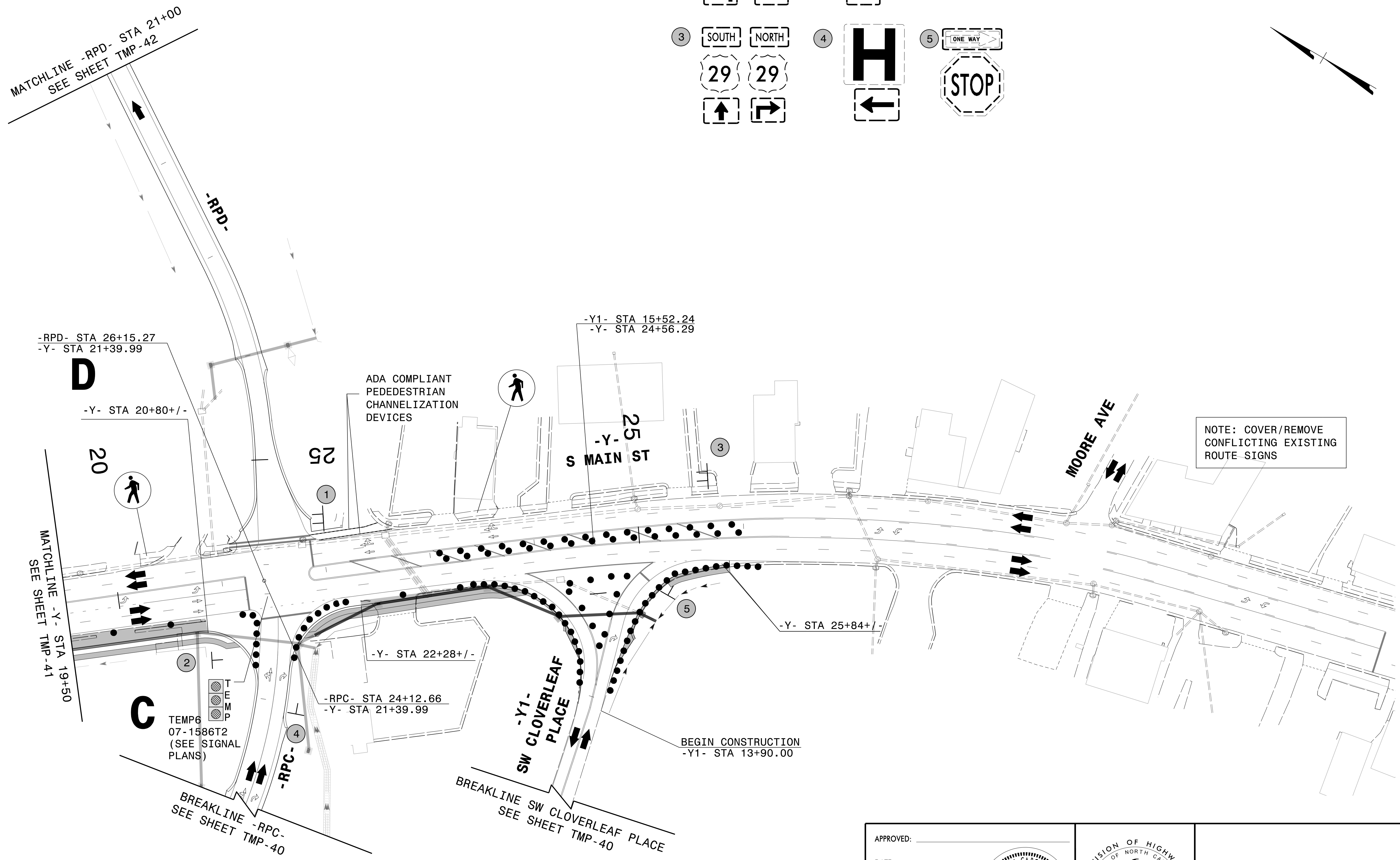
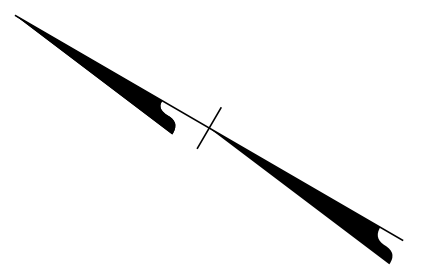
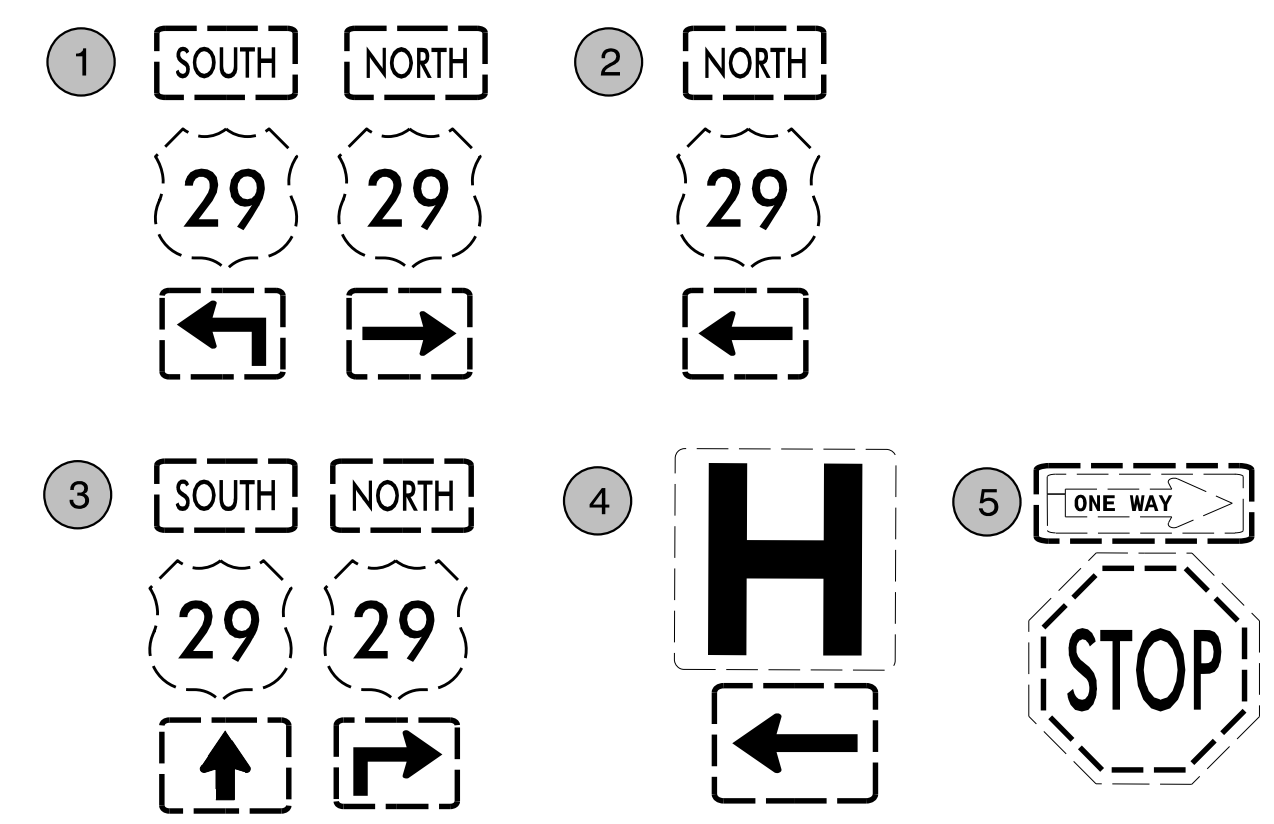
**DOCUMENT NOT CONSIDERED FINAL  
 UNLESS ALL SIGNATURES COMPLETED**



**TEMPORARY TRAFFIC CONTROL  
 PHASE IIIA DETAIL**

PLANS PREPARED FOR THE NCDOT BY:

**M** MOTT MACDONALD I & E, LLC  
 1101 HAYNES STREET, SUITE 101  
 RALEIGH, NC 27604  
**M** MOTT MACDONALD NC LICENSE NO. F-0669



NOTE: COVER/REMOVE  
 CONFLICTING EXISTING  
 ROUTE SIGNS

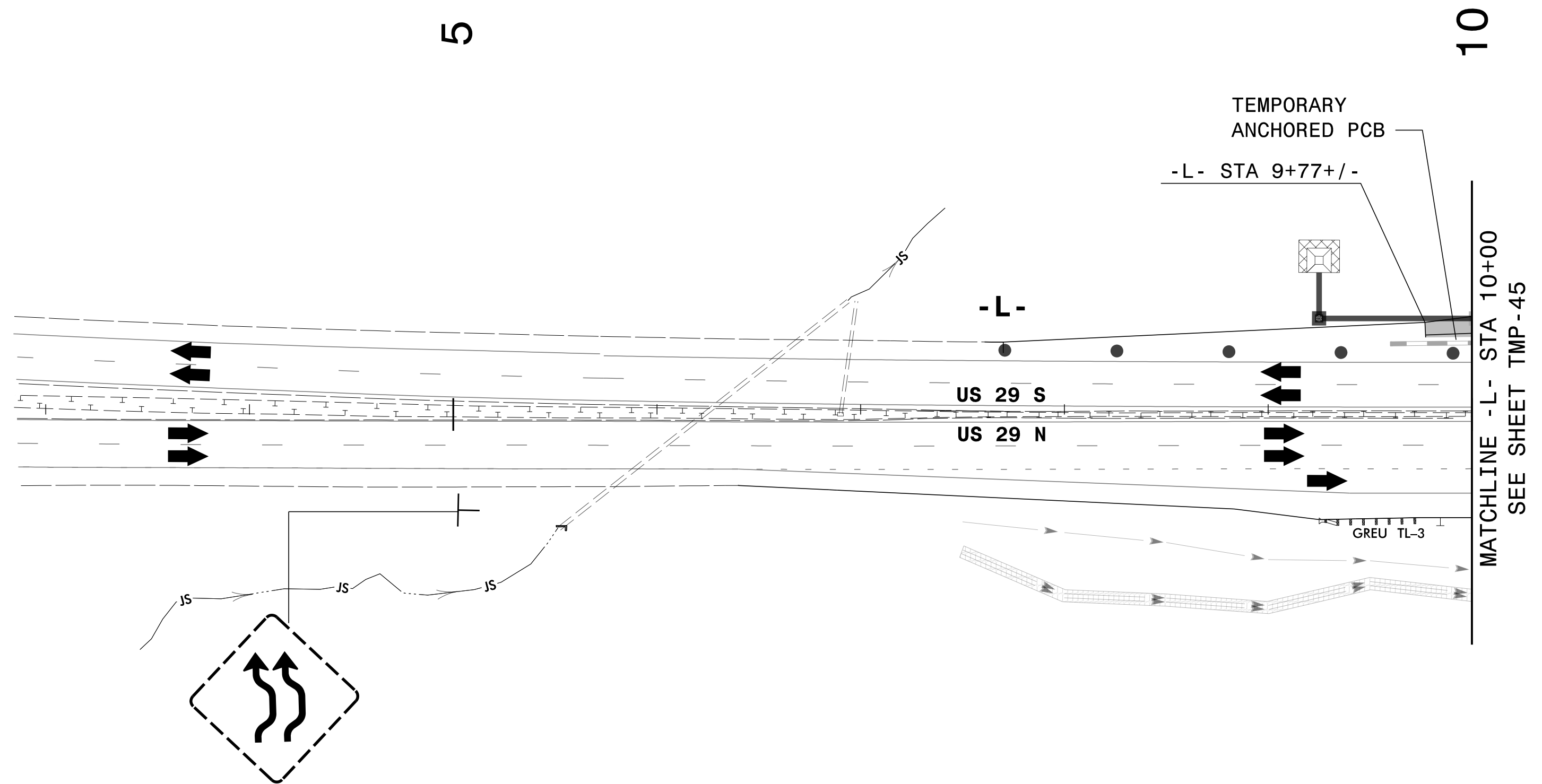
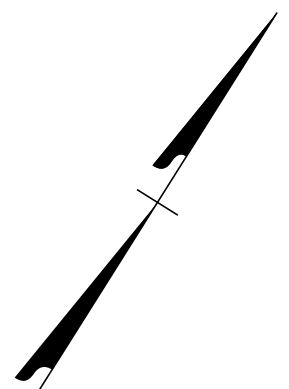
I:\17\2021\17-0000\plan-dsm-LSA\proj\U-5896\TrafficControl\TCP-U-5896-TC-TMP-43\_Phase\_III.dgn  
 User:ST086227

APPROVED: _____ DATE: _____			<b>TEMPORARY TRAFFIC CONTROL          PHASE IIIA DETAIL</b>
<b>DOCUMENT NOT CONSIDERED FINAL          UNLESS ALL SIGNATURES COMPLETED</b>			

PROJ. REFERENCE NO.	SHEET NO.
U-5896	TMP-44

PLANS PREPARED FOR THE NCDOT BY:


**M** MOTT MACDONALD I & E, LLC  
 1101 HAYNES STREET, SUITE 101  
 RALEIGH, NC 27604  
**M** MOTT MACDONALD NC LICENSE NO. F-0669



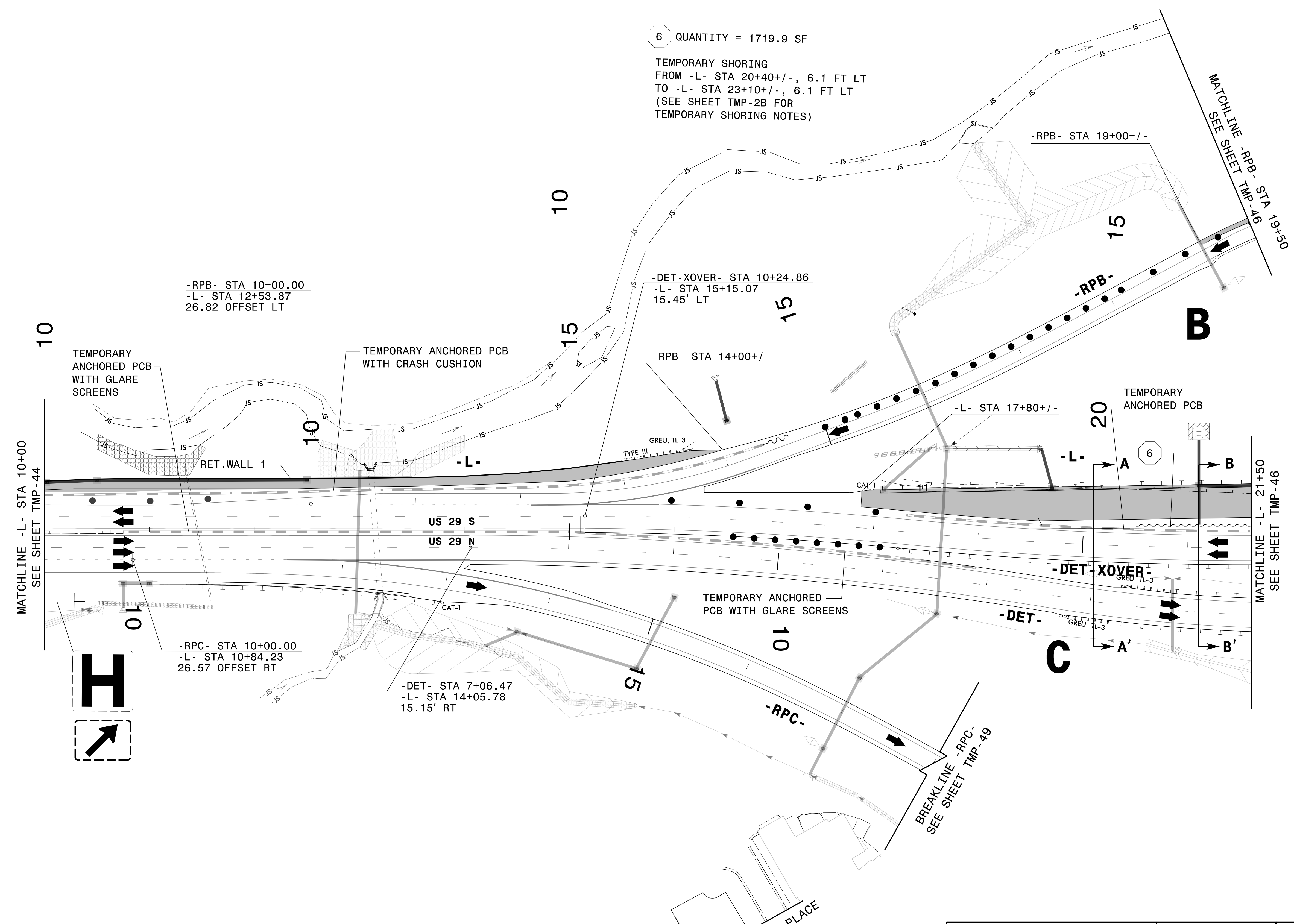
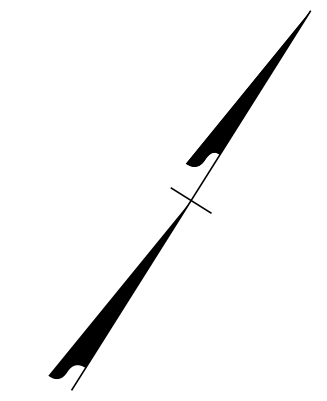
11/17/2021  
 C:\37495\_2016-plan-dsm-LSA\proj\U-5896\TrafficControl\TCP\U-5896\_TC-TMP-44\_Phase\_IIIB.dgn  
 User:ST086227

APPROVED: \_\_\_\_\_  
 DATE: \_\_\_\_\_

**DOCUMENT NOT CONSIDERED FINAL  
 UNLESS ALL SIGNATURES COMPLETED**



**TEMPORARY TRAFFIC CONTROL  
 PHASE III B DETAIL**



6 QUANTITY = 1719.9 SF  
 TEMPORARY SHORING  
 FROM -L- STA 20+40+/-, 6.1 FT LT  
 TO -L- STA 23+10+/-, 6.1 FT LT  
 (SEE SHEET TMP-2B FOR  
 TEMPORARY SHORING NOTES)

TEMPORARY ANCHORED PCB WITH GLARE SCREENS

TEMPORARY ANCHORED PCB WITH CRASH CUSHION

GREU, TL-3  
 TYPE III

TEMPORARY ANCHORED PCB

TEMPORARY ANCHORED PCB WITH GLARE SCREENS

MATCHLINE -L- STA 10+00  
 SEE SHEET TMP-44


MATCHLINE -L- STA 21+50  
 SEE SHEET TMP-46

-RPC- STA 10+00.00  
 -L- STA 10+84.23  
 26.57 OFFSET RT

-DET- STA 7+06.47  
 -L- STA 14+05.78  
 15.15' RT

-RPC-

BREAKLINE -RPC-  
 SEE SHEET TMP-49




SEE TMP-45A  
 FOR SECTIONS

BREAKLINE SW CLOVERLEAF PLACE  
 SEE SHEET TMP-49

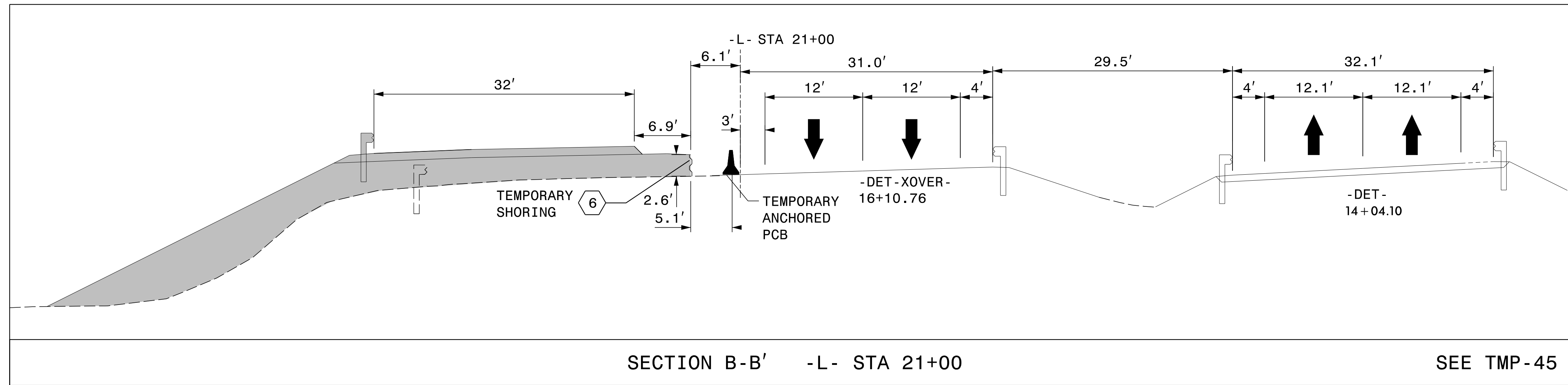
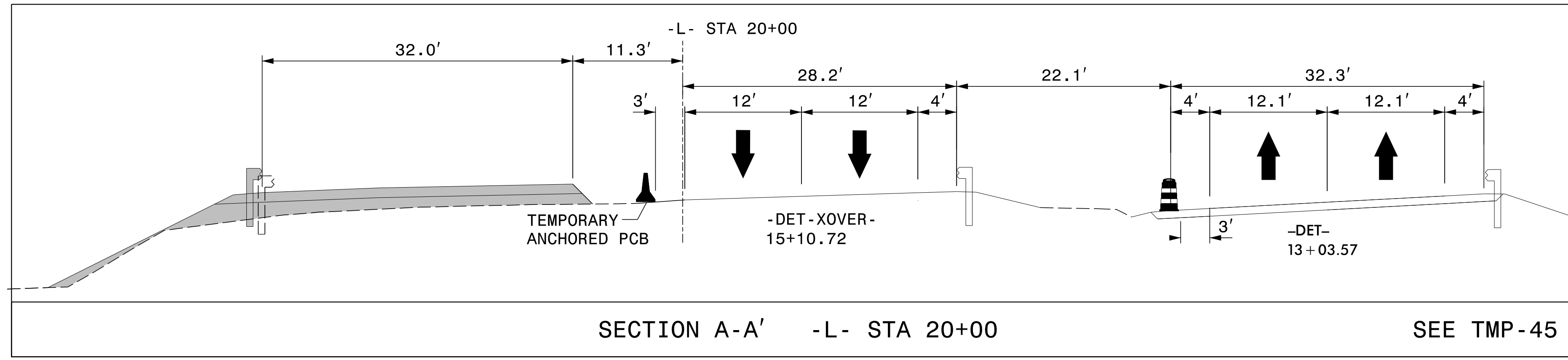
APPROVED: \_\_\_\_\_  
 DATE: \_\_\_\_\_

**DOCUMENT NOT CONSIDERED FINAL  
 UNLESS ALL SIGNATURES COMPLETED**



**TEMPORARY TRAFFIC CONTROL  
 PHASE IIIB DETAIL**

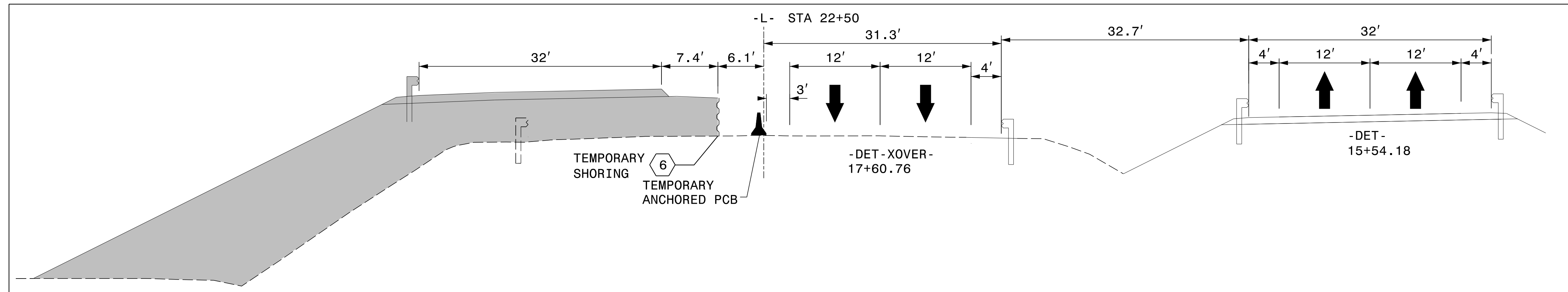
11/17/2021  
 C:\37495\_2016-plan-dsm-LSA\proj\U-5896\TrafficControl\TCP-U-5896\_TC-TMP-45\_Phase\_IIIB.dgn  
 User:ST086227



11/17/2021  
 C:\37495\_2016-plan-dsm-LSA\proj\U-5896\TrafficControl\TCP\U-5896\_TC-TMP-45A\_Phase\_III.dgn  
 User:ST086227

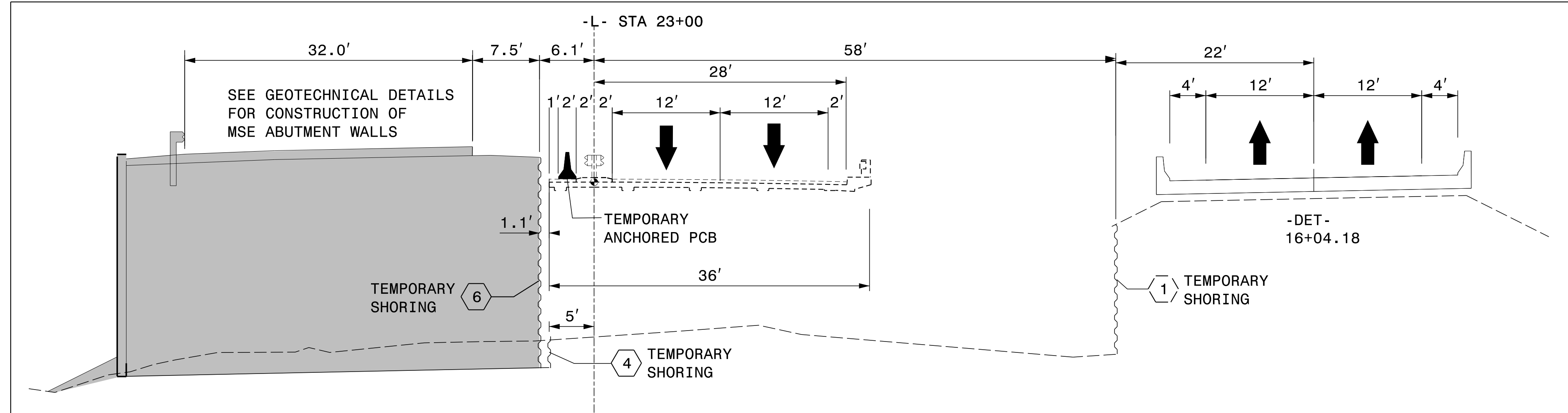
APPROVED: _____			<b>TEMPORARY TRAFFIC CONTROL          PHASE IIIB DETAIL</b>
DATE: _____			
<b>DOCUMENT NOT CONSIDERED FINAL          UNLESS ALL SIGNATURES COMPLETED</b>			





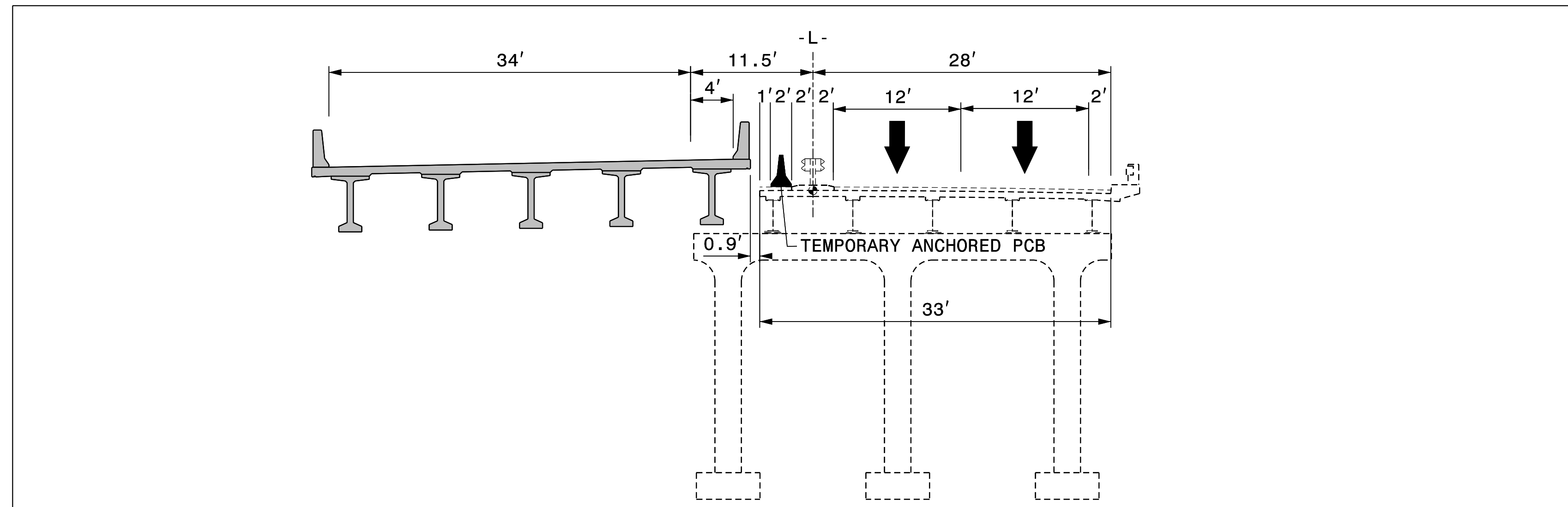
SECTION C-C' -L- STA 22+50

SEE TMP-46



SECTION D-D' -L- STA 23+00

SEE TMP-46




SECTION E-E' -L- BRIDGE

SEE TMP-46

11/17/2021  
 C:\37495\_2016-plan-dsm-LSA\proj\U-5896\TrafficControl\TCP\U-5896\_TC\_TMP-46A\_Phase\_IIIB.dgn  
 User:ST086227

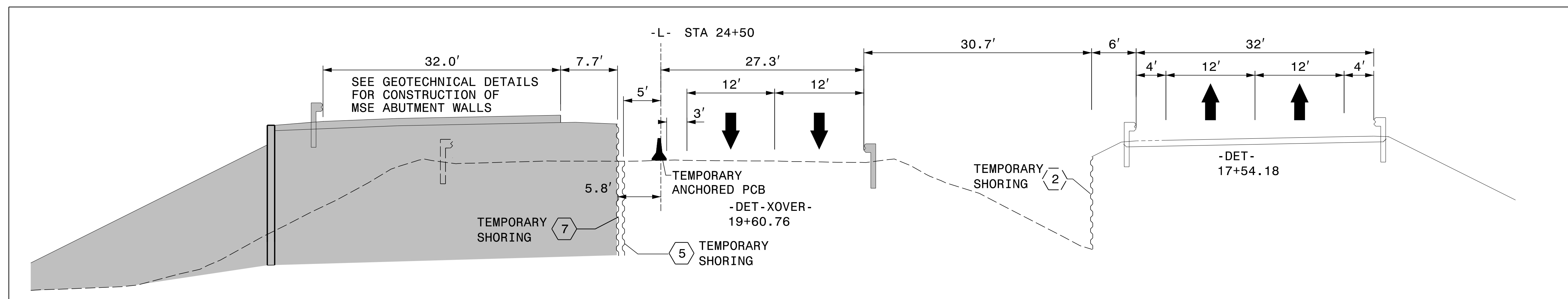
APPROVED: \_\_\_\_\_  
 DATE: \_\_\_\_\_

**DOCUMENT NOT CONSIDERED FINAL  
 UNLESS ALL SIGNATURES COMPLETED**



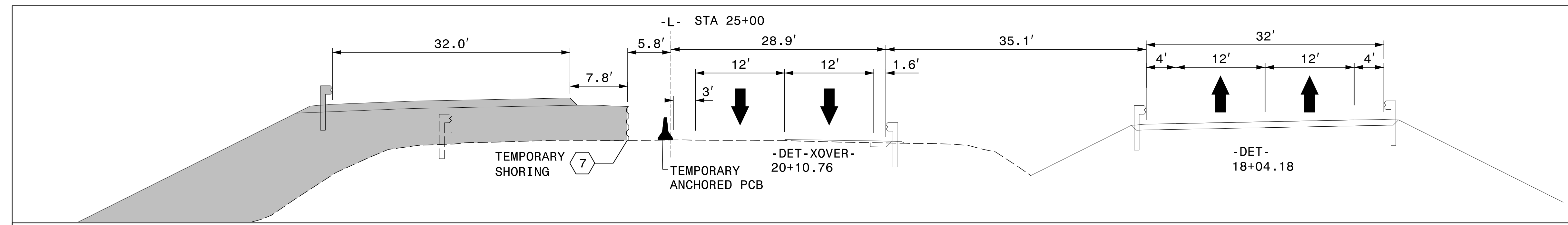
**TEMPORARY TRAFFIC CONTROL  
 PHASE IIIB DETAIL**





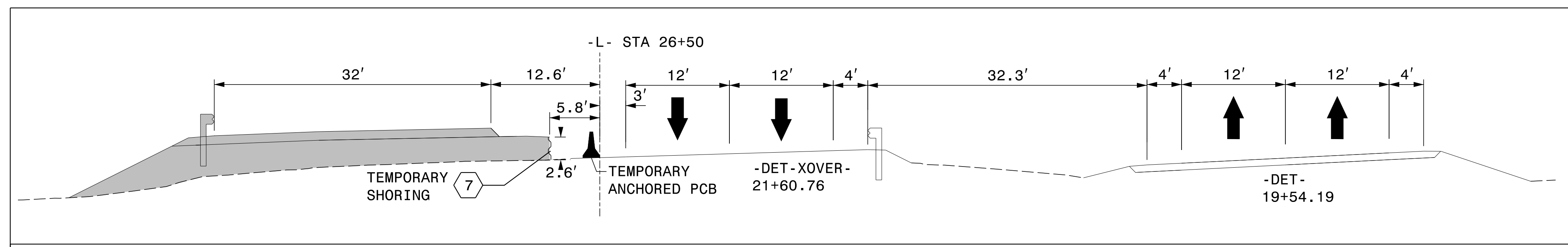
SECTION F-F' -L- STA 24+50

SEE TMP-46



SECTION G-G' -L- STA 25+00

SEE TMP-46




SECTION H-H' -L- STA 26+50

SEE TMP-46

11/17/2021  
 C:\37495\_2016-plan-dsn\_LSA\proj\U-5896\TrafficControl\TCP\U-5896\_TC\_TMP-46B\_Phase\_IIIIB.dgn  
 User:ST086227

APPROVED: \_\_\_\_\_  
 DATE: \_\_\_\_\_

**DOCUMENT NOT CONSIDERED FINAL  
 UNLESS ALL SIGNATURES COMPLETED**

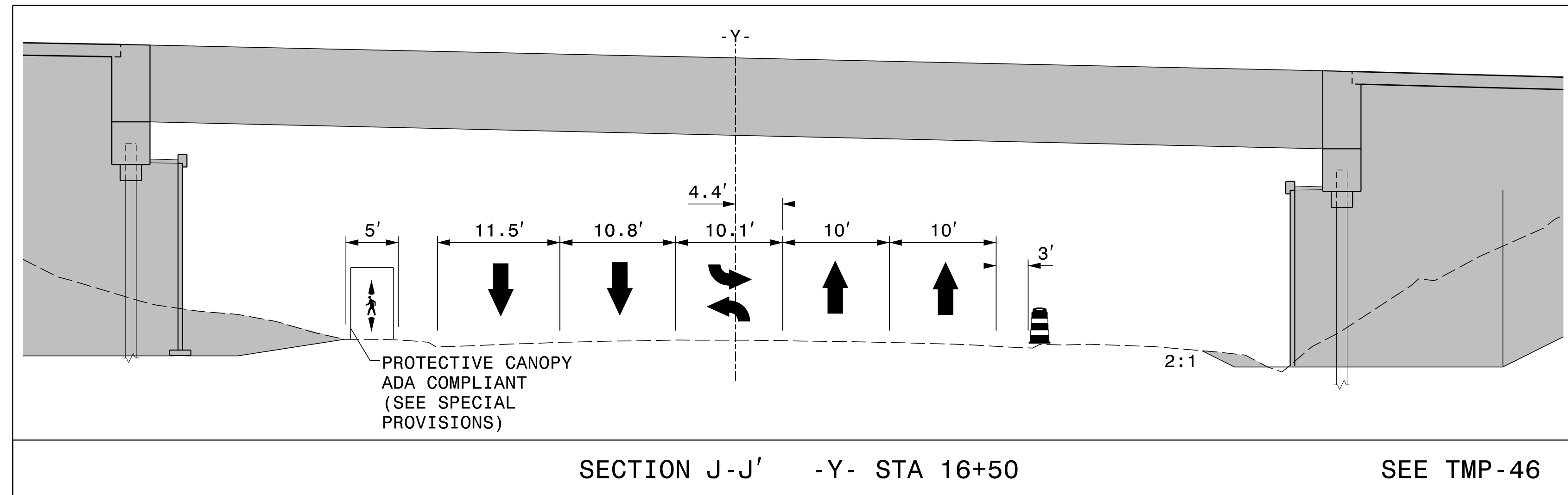
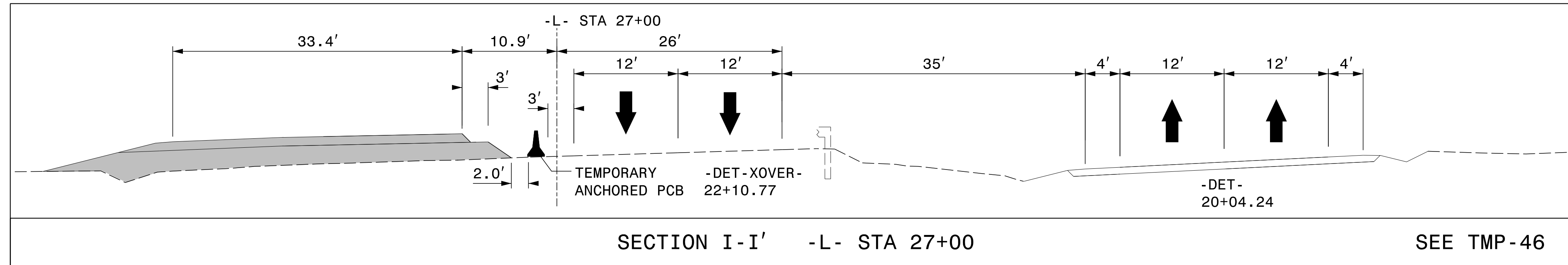


**TEMPORARY TRAFFIC CONTROL  
 PHASE IIIIB DETAIL**



PROJ. REFERENCE NO.	SHEET NO.
U-5896	TMP-46C

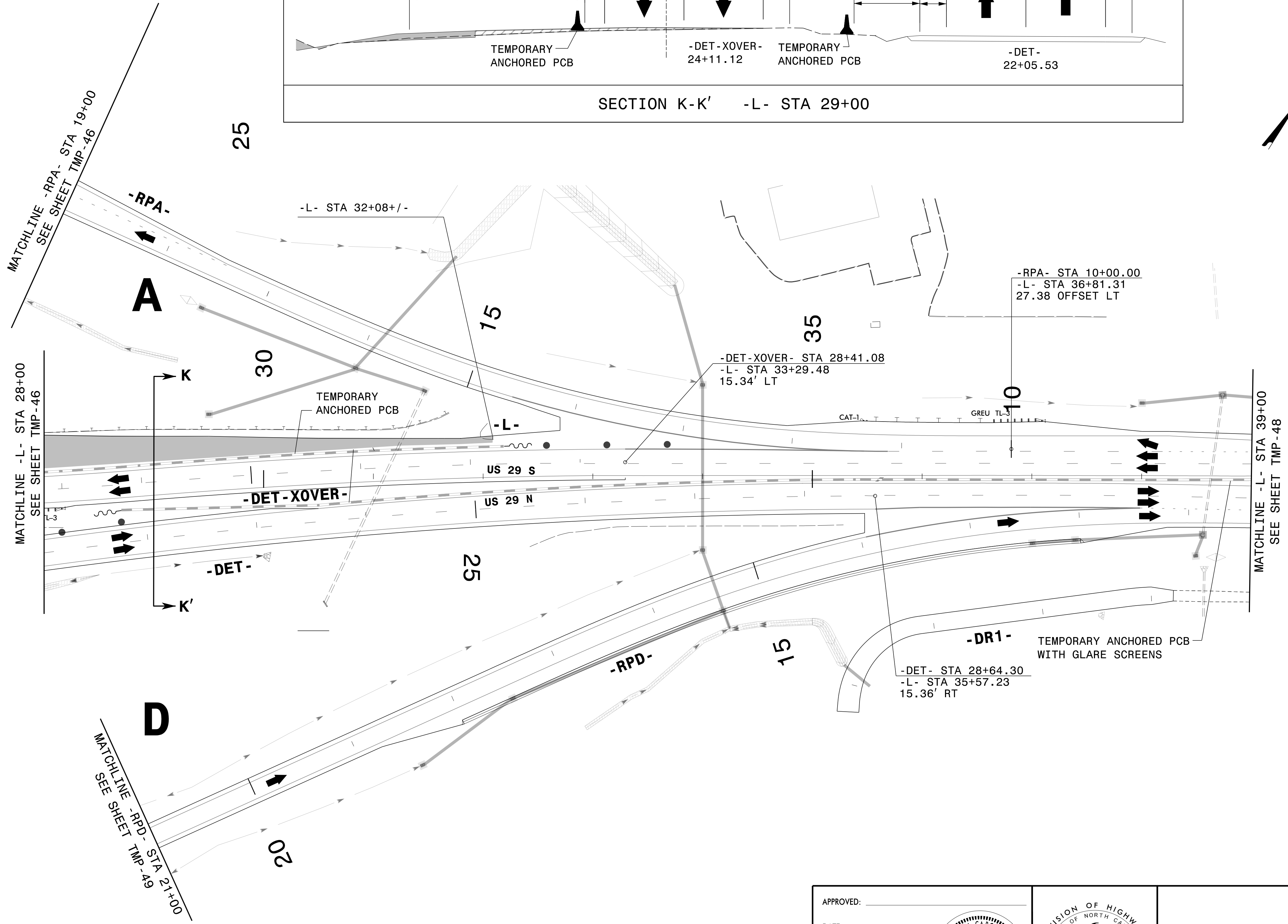
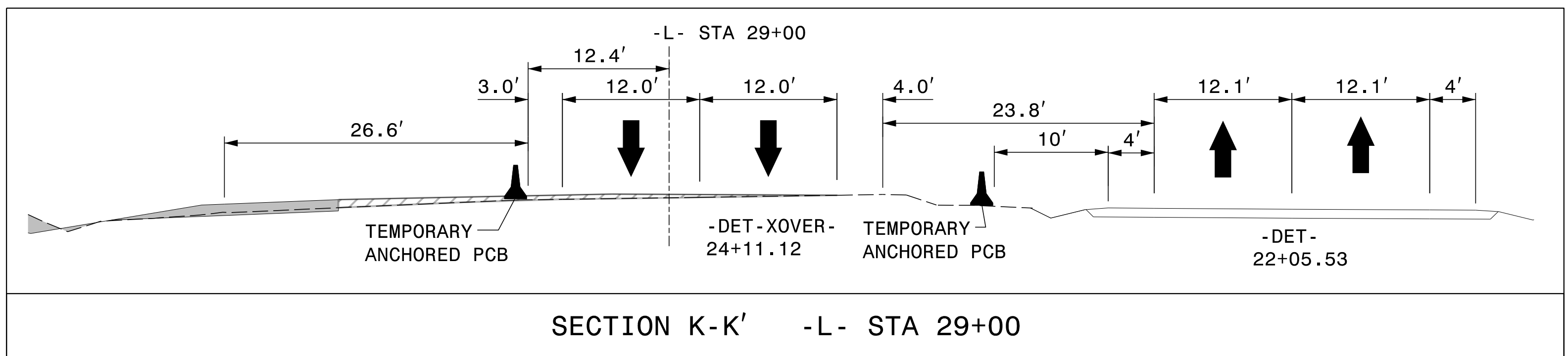
PLANS PREPARED FOR THE NCDOT BY:

**M** MOTT MACDONALD I & E, LLC  
 1101 HAYNES STREET, SUITE 101  
 RALEIGH, NC 27604  
**M** MOTT MACDONALD NC LICENSE NO. F-0669



11/17/2021  
 C:\37495\_2016-plan-dsn-LSA\proj\U-5896\TrafficControl\TCP\U-5896\_TC\_TMP-46C\_Phase\_III.dgn  
 User:ST086227

APPROVED: _____  DATE: _____			<b>TEMPORARY TRAFFIC CONTROL          PHASE IIIB DETAIL</b>
<b>DOCUMENT NOT CONSIDERED FINAL          UNLESS ALL SIGNATURES COMPLETED</b>			

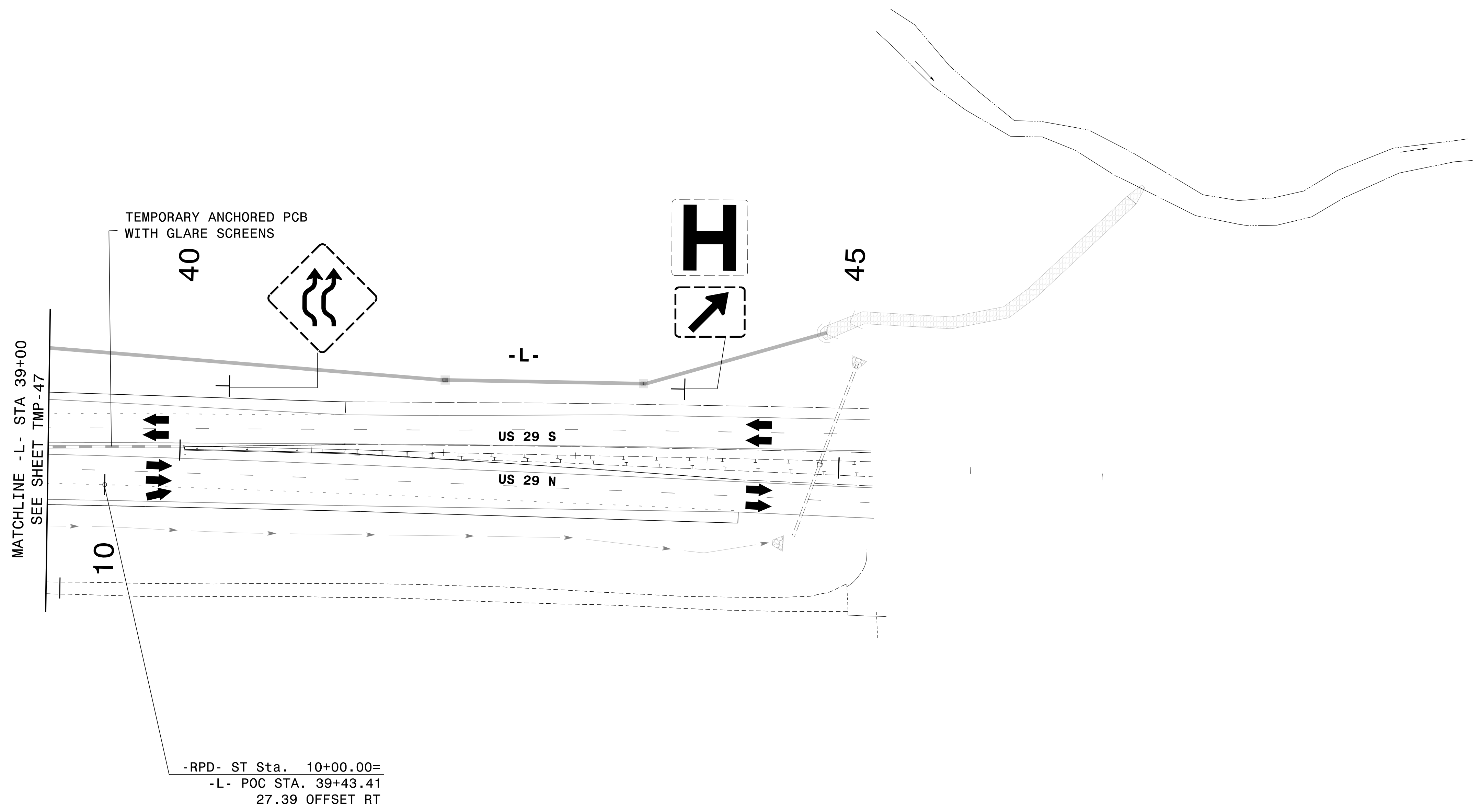
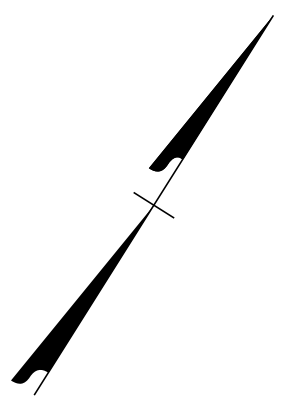


1/17/2021  
 C:\37495\_2016-plan-dsm-LSA\proj\U-5896\TrafficControl\TCP\U-5896\_TC\_TMP-47\_Phase\_IIIB.dgn  
 User:ST086227

APPROVED: _____ DATE: _____			<b>TEMPORARY TRAFFIC CONTROL          PHASE IIIB DETAIL</b>
<b>DOCUMENT NOT CONSIDERED FINAL          UNLESS ALL SIGNATURES COMPLETED</b>			

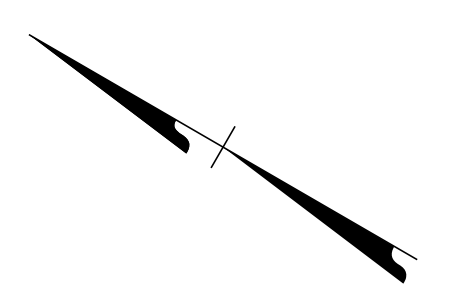
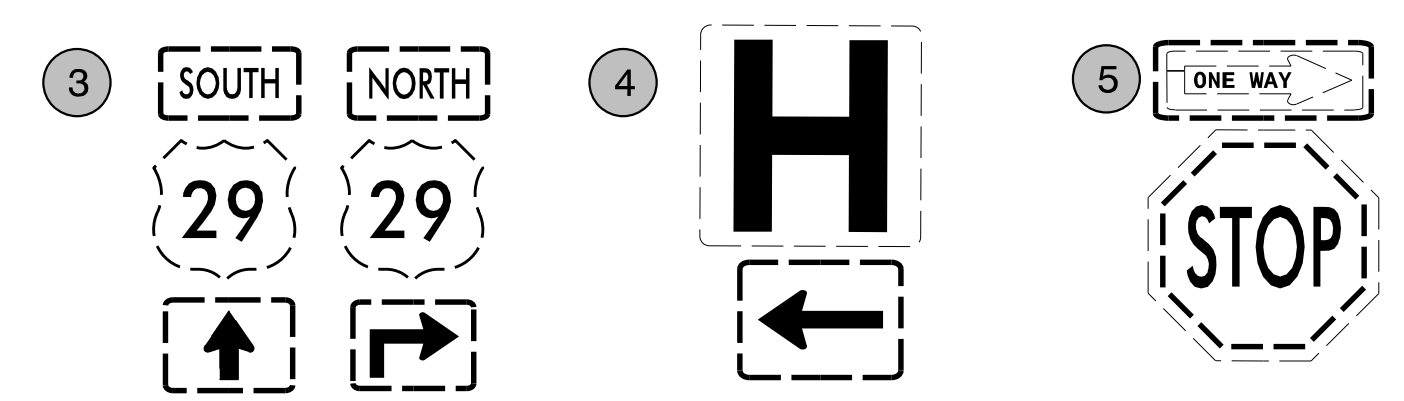
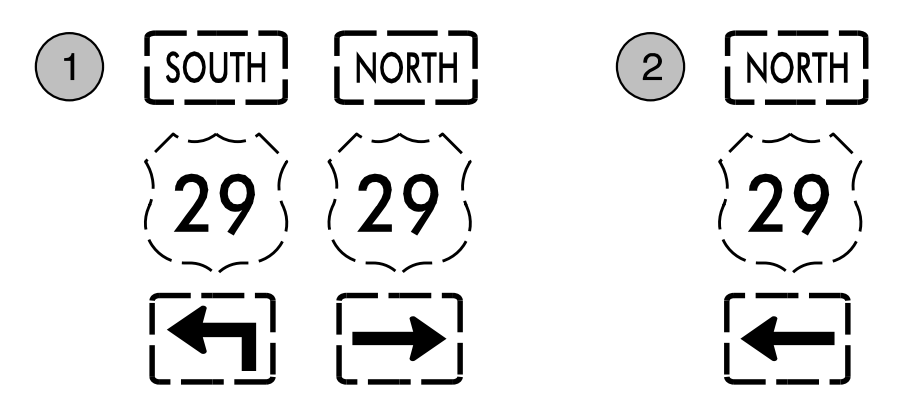
PLANS PREPARED FOR THE NCDOT BY:

**M** MOTT MACDONALD I & E, LLC  
 1101 HAYNES STREET, SUITE 101  
 RALEIGH, NC 27604  
**M** MOTT MACDONALD NC LICENSE NO. F-0669



11/17/2021  
 C:\37495\_2016-plan-dsn.LSA\proj\U-5896\TrafficControl\TCP\U-5896\_TC-TMP-48\_Phase\_IIIB.dgn  
 User:ST086227

APPROVED: _____			<b>TEMPORARY TRAFFIC CONTROL          PHASE IIIB DETAIL</b>
DATE: _____			
<b>DOCUMENT NOT CONSIDERED FINAL          UNLESS ALL SIGNATURES COMPLETED</b>			



MATCHLINE -RPD- STA 21+00  
 SEE SHEET TMP-47

-RPD- STA 26+15.27  
 -Y- STA 21+39.99

-Y- STA 20+80+/-

-Y1- STA 15+52.24  
 -Y- STA 24+56.29

MATCHLINE -Y- STA 19+50  
 SEE SHEET TMP-46

-Y- STA 22+28+/-

-Y- STA 25+84+/-

-RPC- STA 24+12.66  
 -Y- STA 21+39.99

BREAKLINE -RPC-  
 SEE SHEET TMP-45

BREAKLINE SW CLOVERLEAF PLACE  
 SEE SHEET TMP-45

TEMP  
 TEMP6  
 07-1586T2  
 (SEE SIGNAL  
 PLANS)

ADA COMPLIANT  
 PEDESTRIAN  
 CHANNELIZATION  
 DEVICES


-Y-  
 S MAIN ST

MOORE AVE

SW CLOVERLEAF  
 PLACE

APPROVED: \_\_\_\_\_  
 DATE: \_\_\_\_\_

**DOCUMENT NOT CONSIDERED FINAL  
 UNLESS ALL SIGNATURES COMPLETED**



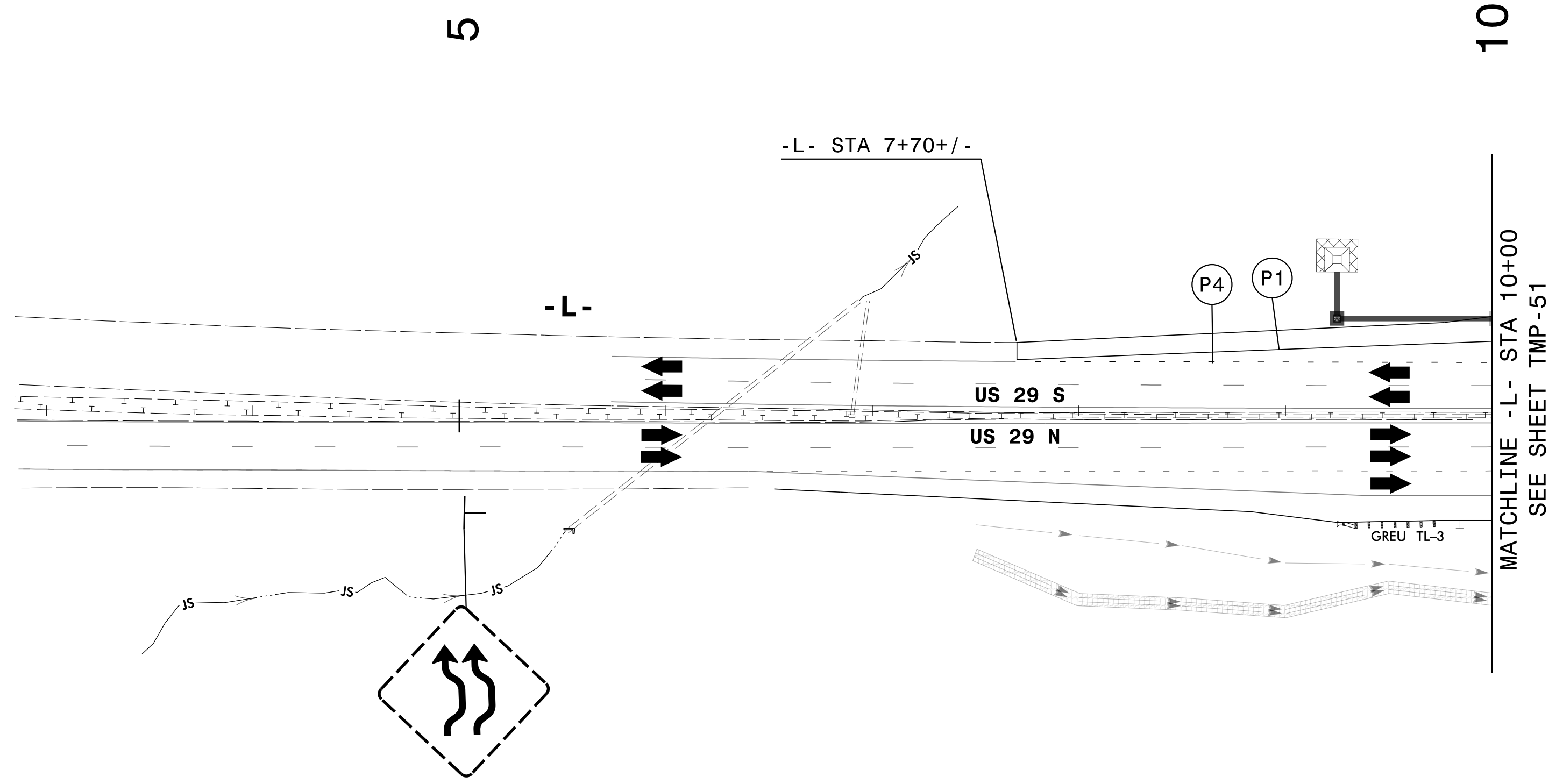
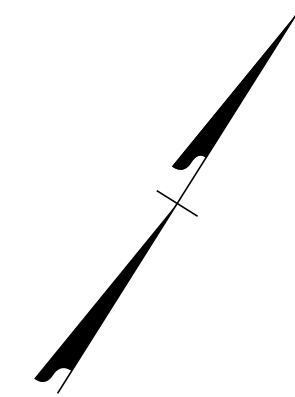
**TEMPORARY TRAFFIC CONTROL  
 PHASE IIIIB DETAIL**

11/17/2021  
 C:\37495\_2016-plan-dsm-LSA\proj\U-5896\TrafficControl\TCP-U-5896\_TC-TMP-49\_Phase\_IIIIB.dgn  
 User:ST086227



PROJ. REFERENCE NO.	SHEET NO.
U-5896	TMP-50

PLANS PREPARED FOR THE NCDOT BY:

**M** MOTT MACDONALD I & E, LLC  
 1101 HAYNES STREET, SUITE 101  
 RALEIGH, NC 27604  
**M** MOTT MACDONALD NC LICENSE NO. F-0669

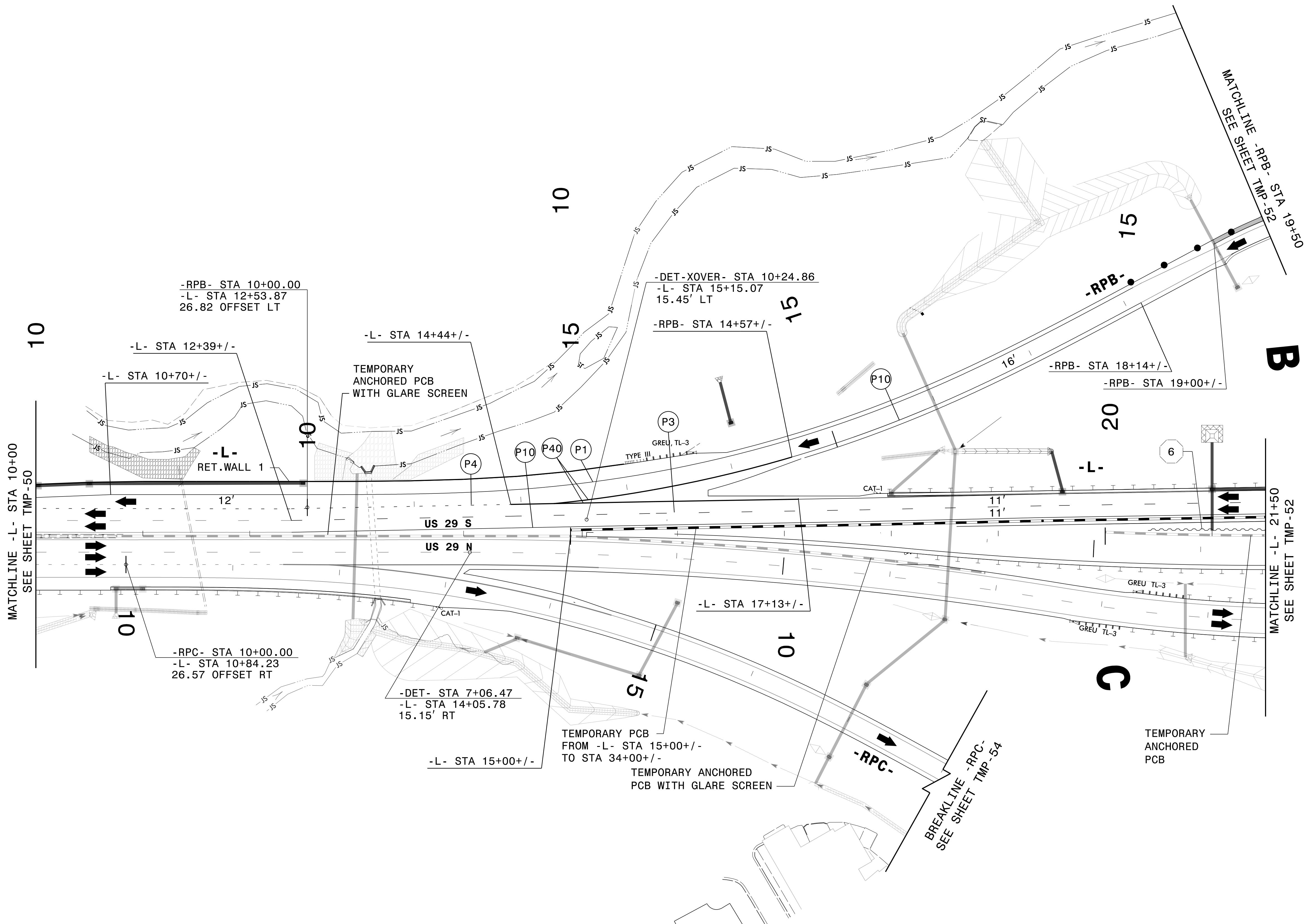
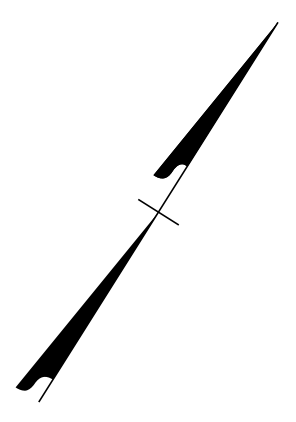


11/17/2021  
 C:\37495\_2016-plan-dsm-LSA\proj\U-5896\TrafficControl\TCP\U-5896\_TC\_TMP-50\_Phase\_IVA.dgn  
 User:ST086227

APPROVED: _____ DATE: _____ 		<b>TEMPORARY TRAFFIC CONTROL          PHASE IVA DETAIL</b>
<b>DOCUMENT NOT CONSIDERED FINAL          UNLESS ALL SIGNATURES COMPLETED</b>		

PLANS PREPARED FOR THE NCDOT BY:

**M** MOTT MACDONALD I & E, LLC  
 1101 HAYNES STREET, SUITE 101  
 RALEIGH, NC 27604  
**M** MOTT MACDONALD NC LICENSE NO. F-0669



MATCHLINE -L- STA 10+00  
SEE SHEET TMP-50



MATCHLINE -L- 21+50  
SEE SHEET TMP-52

BREAKLINE -RPC-  
SEE SHEET TMP-54

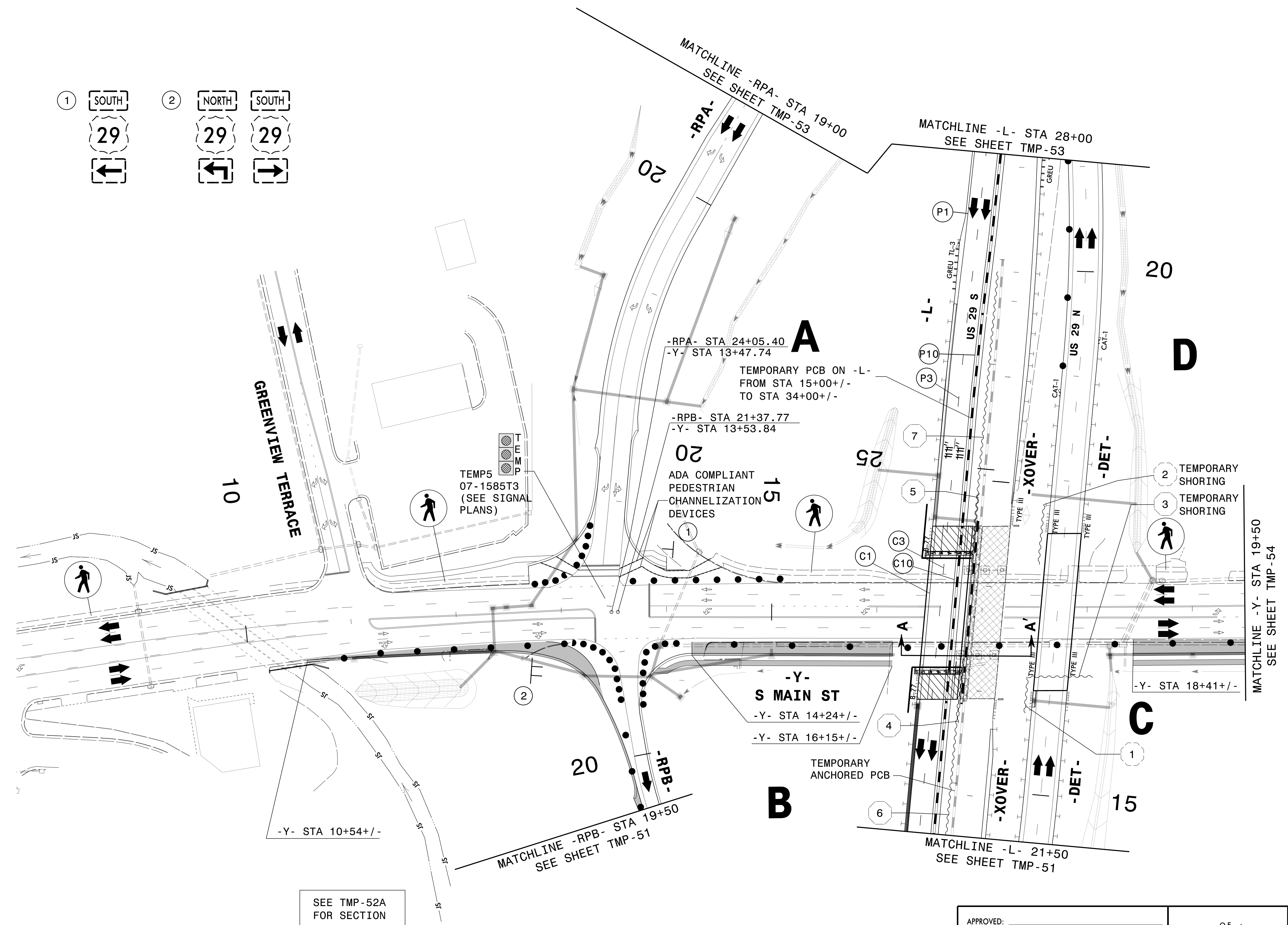
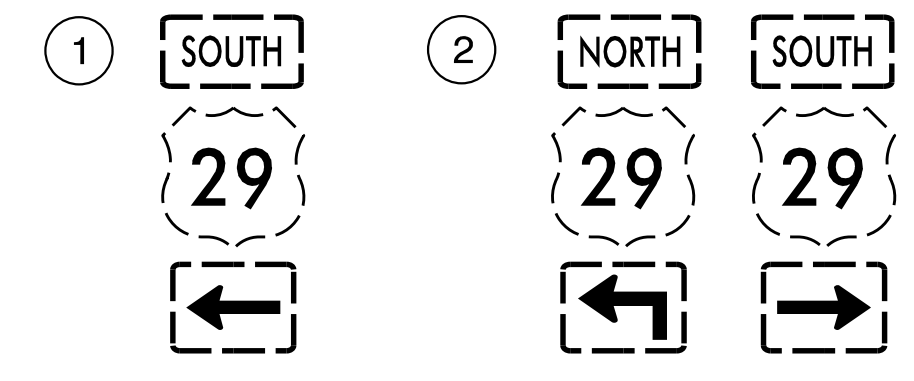
11/17/2021  
 C:\37495\_2016-plan-dsm-LSA\proj\U-5896\TrafficControl\TCP\U-5896\_TC\_TMP-51\_Phase\_IVA.dgn  
 User:ST086227

APPROVED: \_\_\_\_\_  
 DATE: \_\_\_\_\_

**DOCUMENT NOT CONSIDERED FINAL  
 UNLESS ALL SIGNATURES COMPLETED**



**TEMPORARY TRAFFIC CONTROL  
 PHASE IVA DETAIL**




I:\29\2021\11\29\2021\2016-plan-dsm-LSA\proj\U-5896\TrafficControl\TCP-U-5896-1C-TMP-52-Phase\_IVA.dgn  
 User:ST086227

APPROVED: \_\_\_\_\_

DATE: \_\_\_\_\_

**DOCUMENT NOT CONSIDERED FINAL  
UNLESS ALL SIGNATURES COMPLETED**

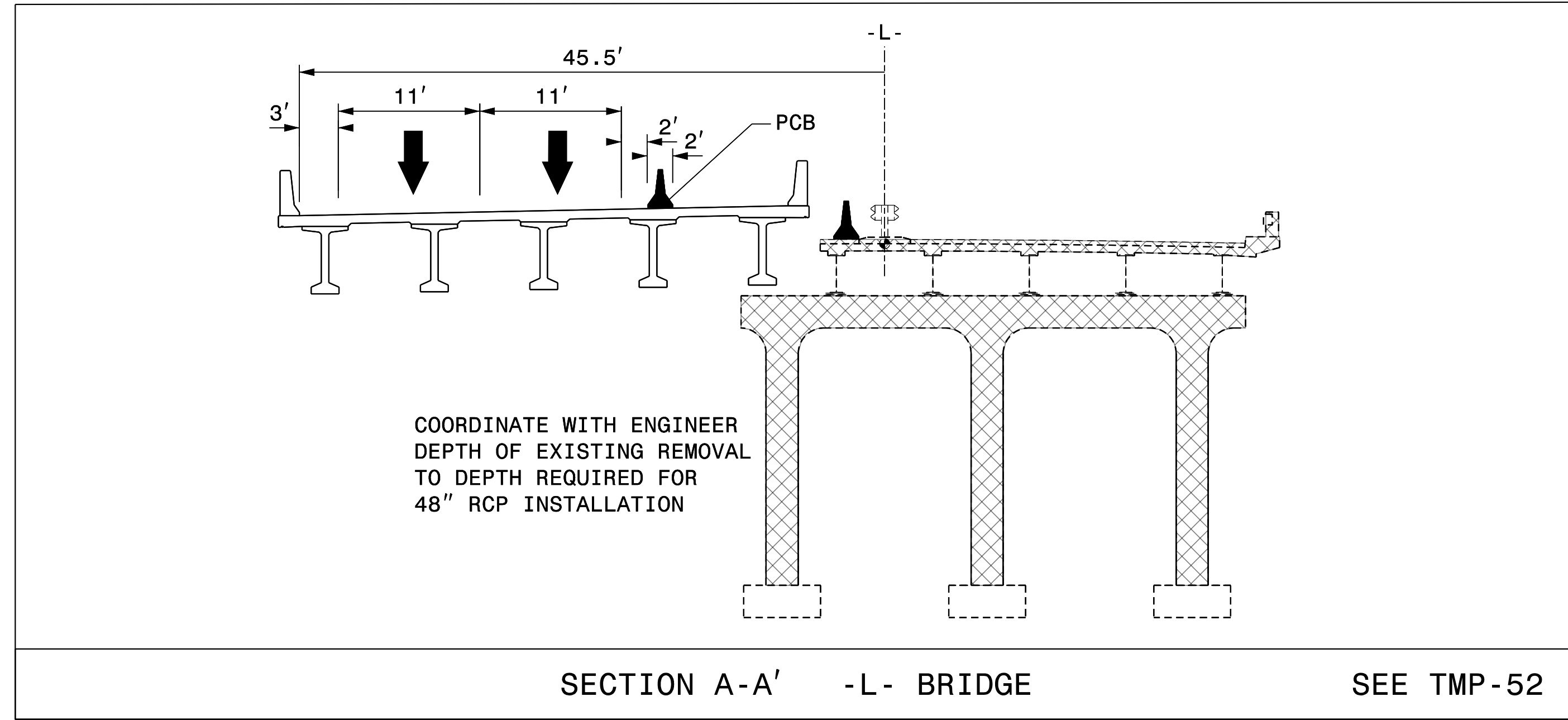


**TEMPORARY TRAFFIC CONTROL  
PHASE IVA DETAIL**





PLANS PREPARED FOR THE NCDOT BY:

**M** MOTT MACDONALD I & E, LLC  
 1101 HAYNES STREET, SUITE 101  
 RALEIGH, NC 27604  
**M** MOTT MACDONALD NC LICENSE NO. F-0669



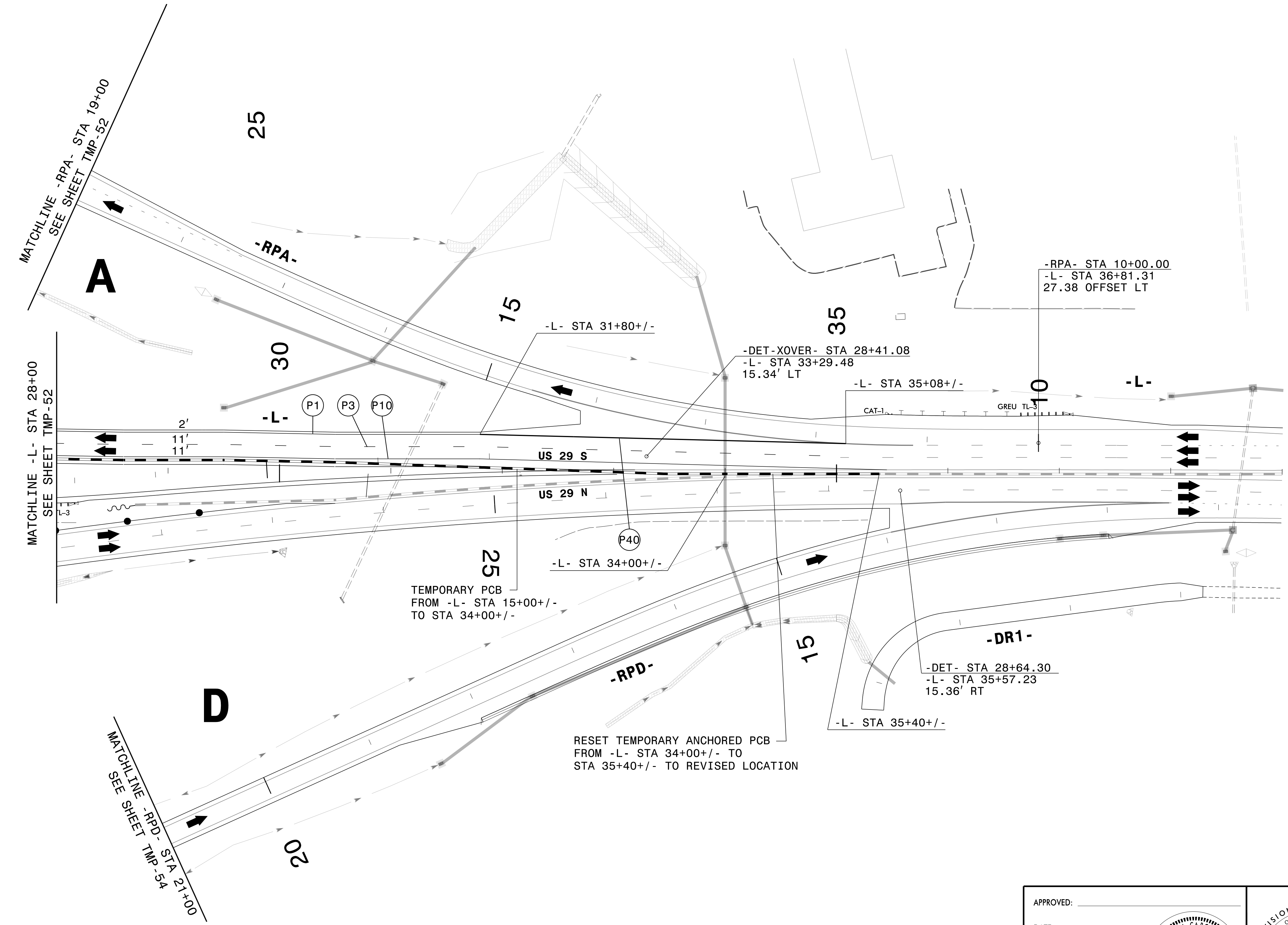
11/17/2021  
 C:\37495\_2016-plan-dsn-LSA\proj\U-5896\TrafficControl\TCP\U-5896\_TC\_TMP-52A\_Phase\_IVA.dgn  
 User:ST086227

APPROVED: _____ DATE: _____ 		<b>TEMPORARY TRAFFIC CONTROL          PHASE IVA DETAIL</b>
<b>DOCUMENT NOT CONSIDERED FINAL          UNLESS ALL SIGNATURES COMPLETED</b>		

PLANS PREPARED FOR THE NCDOT BY:

**M**  
MOTT MACDONALD  
NC LICENSE NO. F-0669


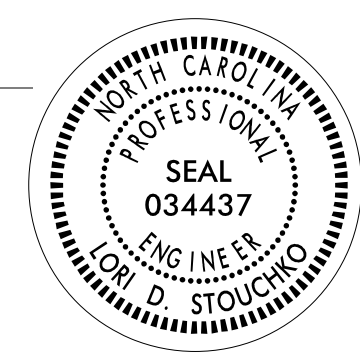
**M**  
MOTT MACDONALD I & E, LLC  
1101 HAYNES STREET, SUITE 101  
RALEIGH, NC 27604



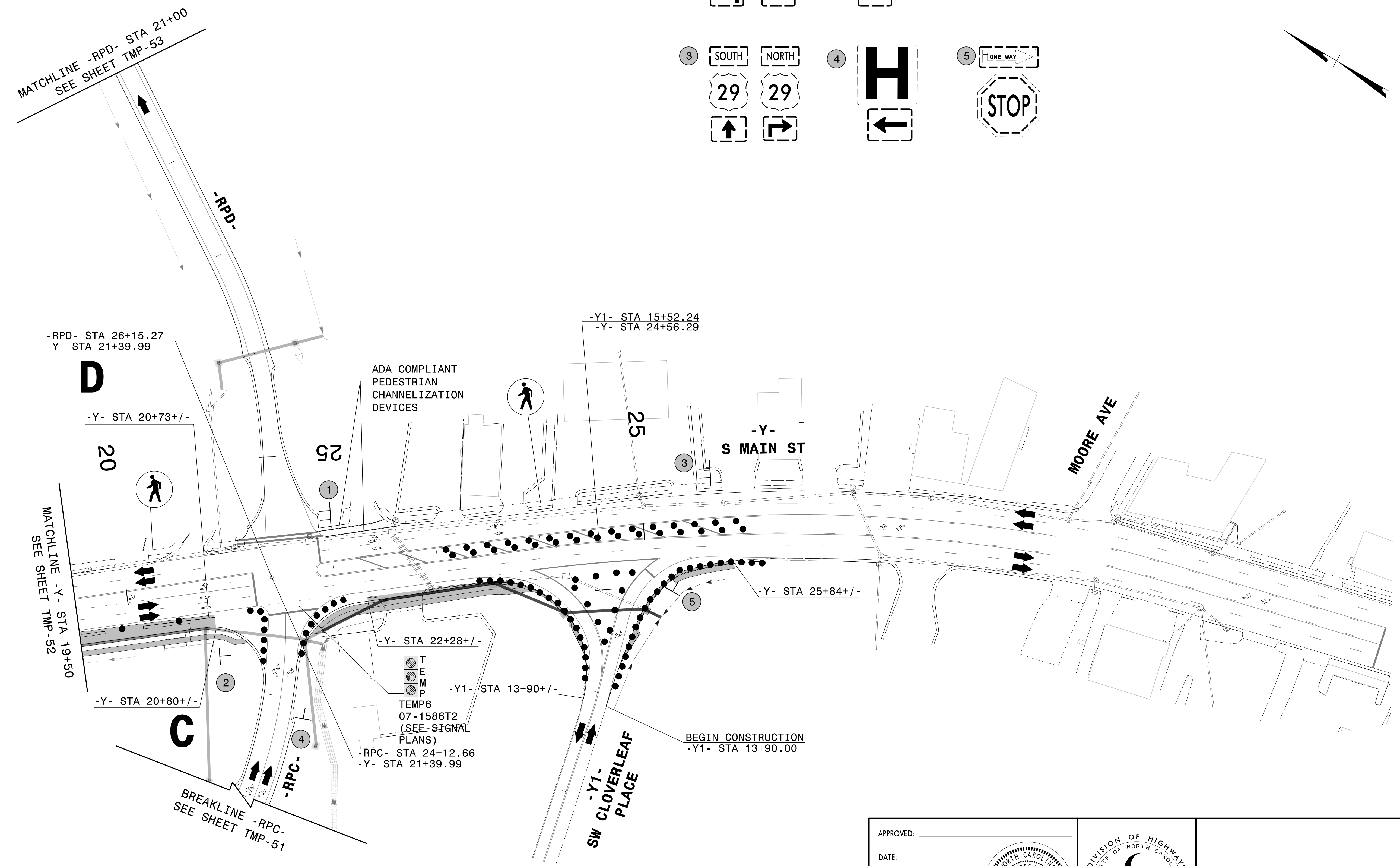
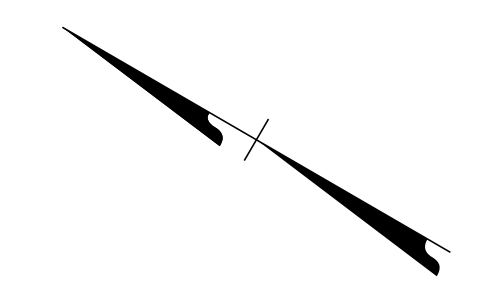
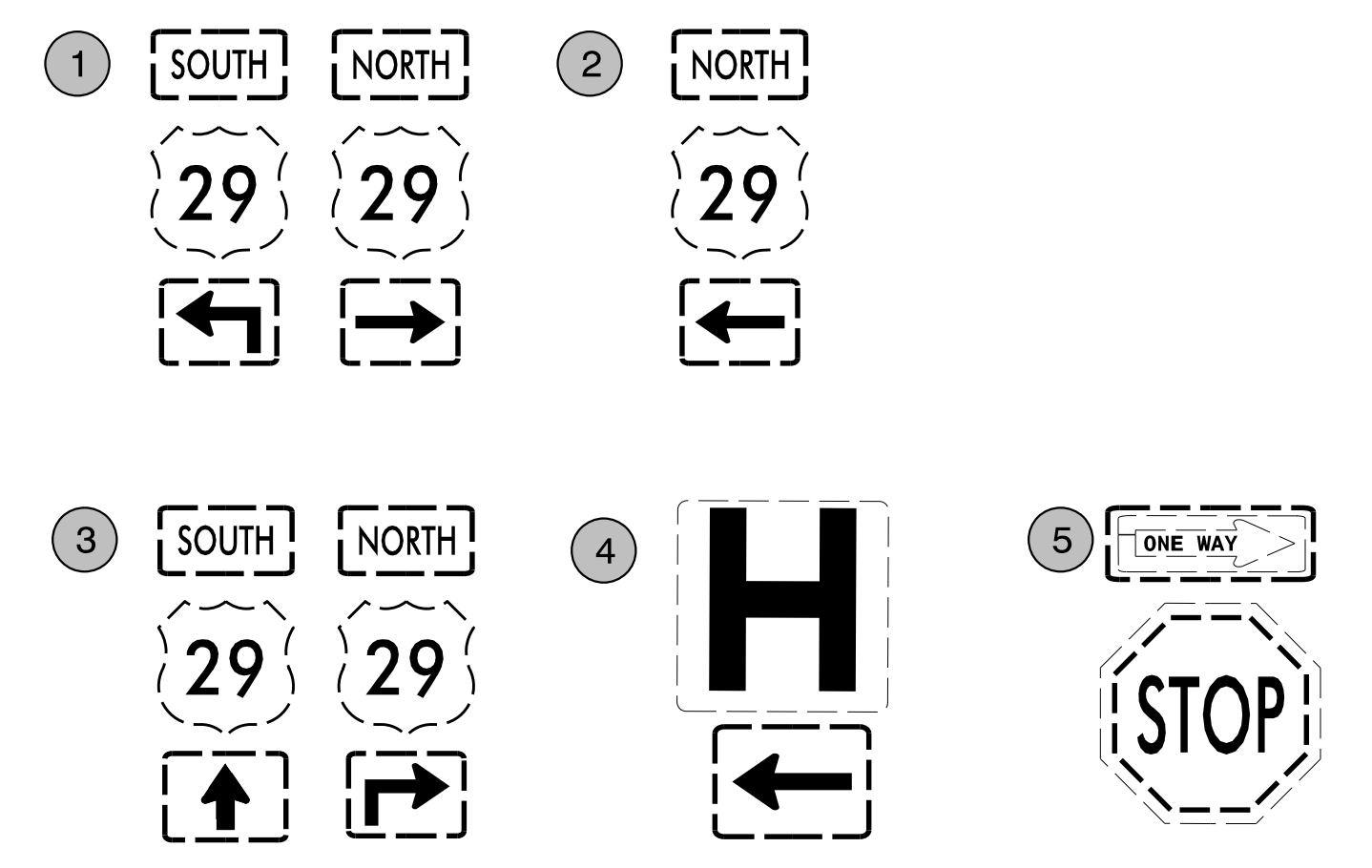
I:\17\2021\17-0000\plan-dsn.LSA\proj\U-5896\TrafficControl\TC-TMP-53\_Phase\_IVA.dgn  
 User:ST086227

APPROVED: \_\_\_\_\_  
 DATE: \_\_\_\_\_

**DOCUMENT NOT CONSIDERED FINAL  
 UNLESS ALL SIGNATURES COMPLETED**



**TEMPORARY TRAFFIC CONTROL  
 PHASE IVA DETAIL**



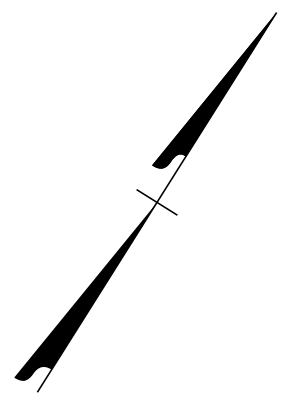
11/17/2021  
 C:\37495\_2016-plan-dsm-LSA\proj\U-5896\TrafficControl\TCP\U-5896\_TC\_TMP-54\_Phase\_IVA.dgn  
 User:ST086227

APPROVED: _____			<b>TEMPORARY TRAFFIC CONTROL          PHASE IVA DETAIL</b>
DATE: _____			
<b>DOCUMENT NOT CONSIDERED FINAL          UNLESS ALL SIGNATURES COMPLETED</b>			

PROJ. REFERENCE NO.	SHEET NO.
U-5896	TMP-55

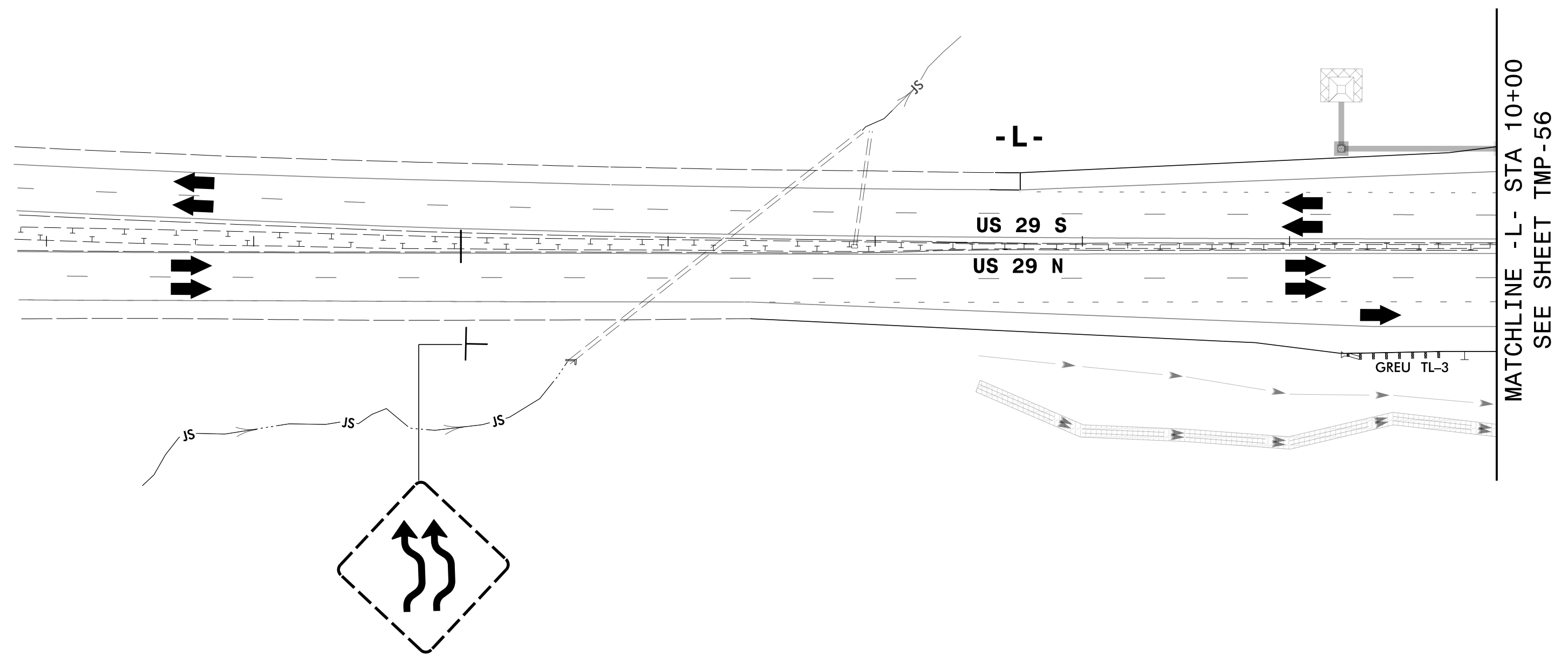
PLANS PREPARED FOR THE NCDOT BY:

**M** MOTT MACDONALD I & E, LLC  
 1101 HAYNES STREET, SUITE 101  
 RALEIGH, NC 27604  
**M** MOTT MACDONALD NC LICENSE NO. F-0669



5


10



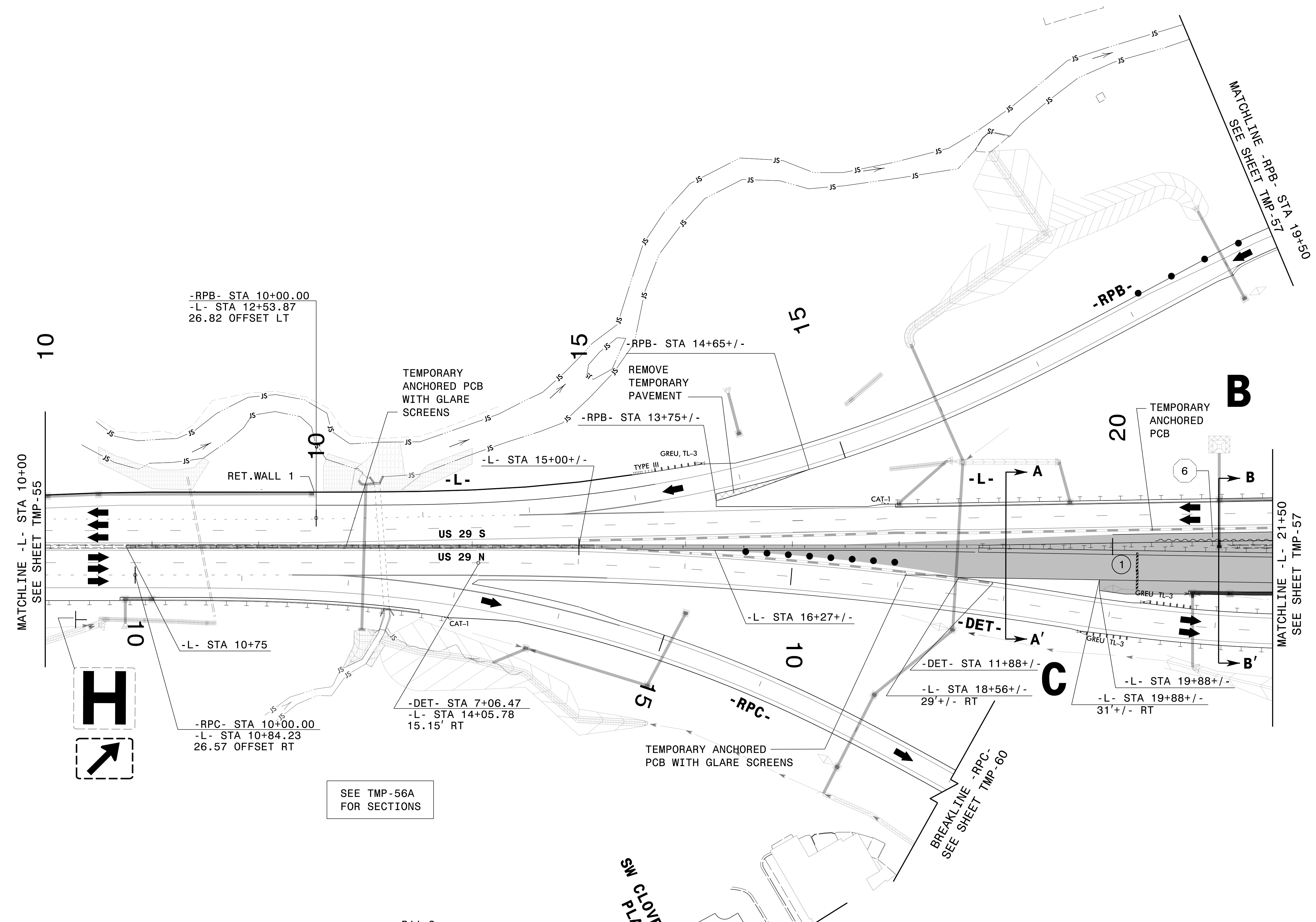
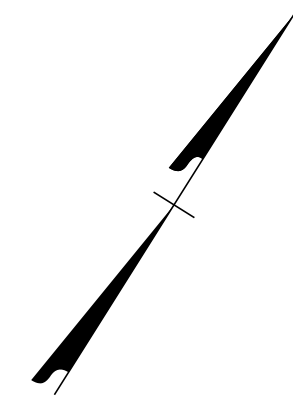
11/17/2021  
 C:\37495\_2016-plan-dsn-LSA\proj\U-5896\TrafficControl\TCP\U-5896\_TC\_TMP-55\_Phase\_IVB.dgn  
 User:ST086227

APPROVED: \_\_\_\_\_  
 DATE: \_\_\_\_\_

**DOCUMENT NOT CONSIDERED FINAL  
 UNLESS ALL SIGNATURES COMPLETED**

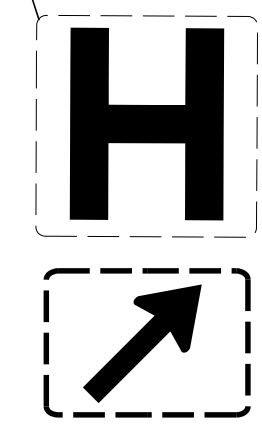


**TEMPORARY TRAFFIC CONTROL  
 PHASE IVB DETAIL**

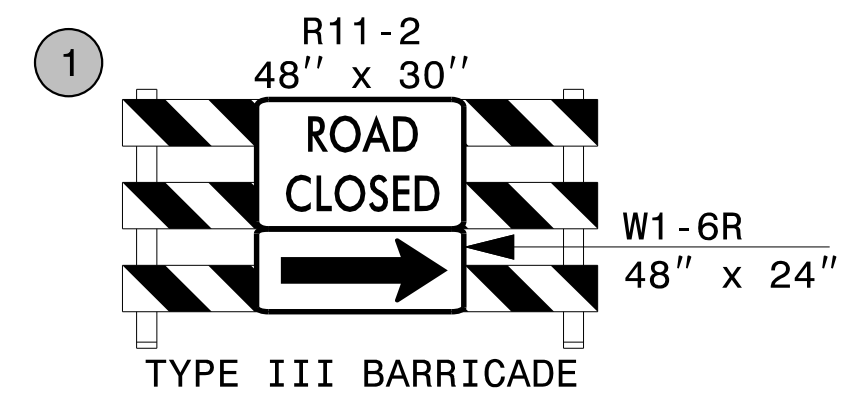


MATCHLINE -L- STA 10+00  
SEE SHEET TMP-55

MATCHLINE -L- STA 21+50  
SEE SHEET TMP-57



SEE TMP-56A  
FOR SECTIONS




SW CLOVERLEAF

BREAKLINE  
SW CLOVERLEAF PLACE  
SEE SHEET TMP-60

BREAKLINE -RPC-  
SEE SHEET TMP-60

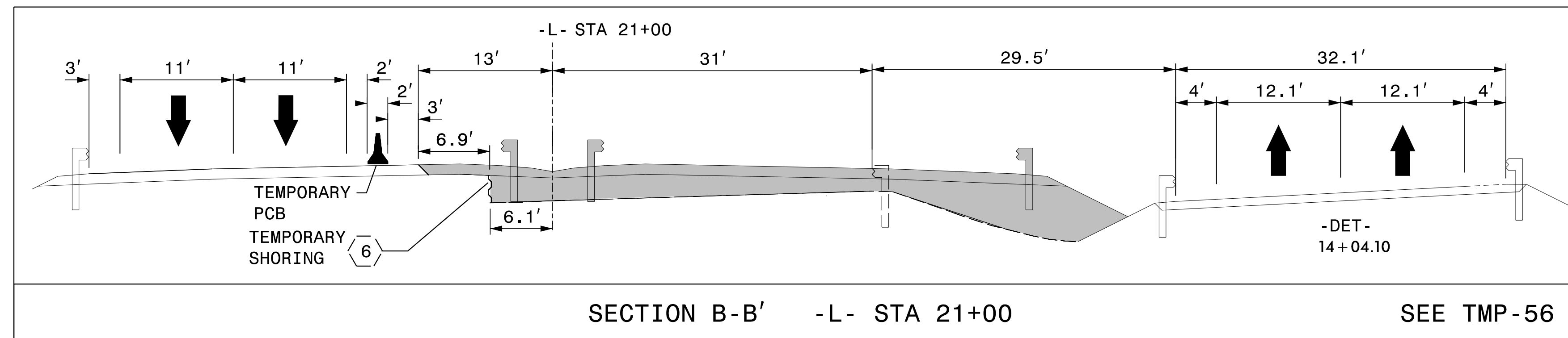
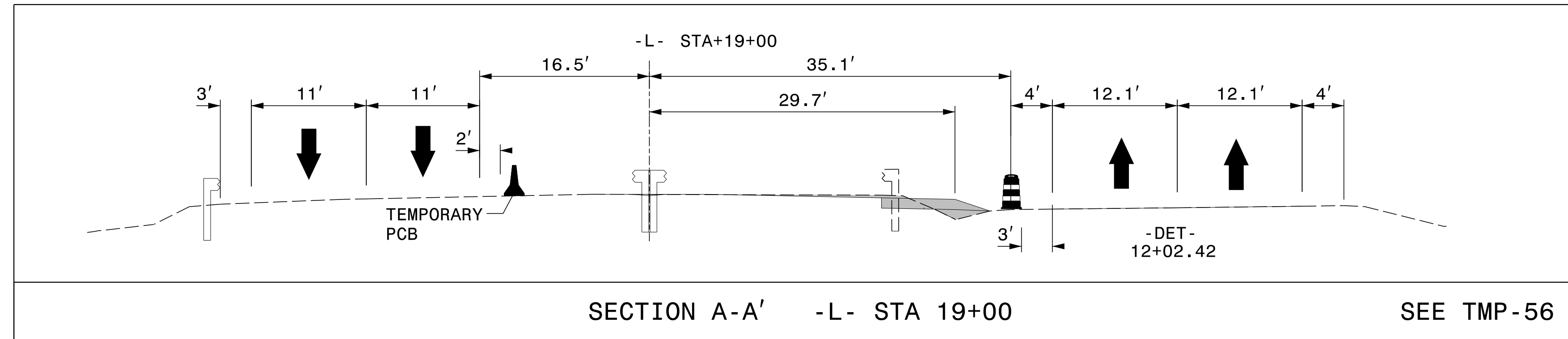
APPROVED: \_\_\_\_\_  
DATE: \_\_\_\_\_

**DOCUMENT NOT CONSIDERED FINAL  
UNLESS ALL SIGNATURES COMPLETED**





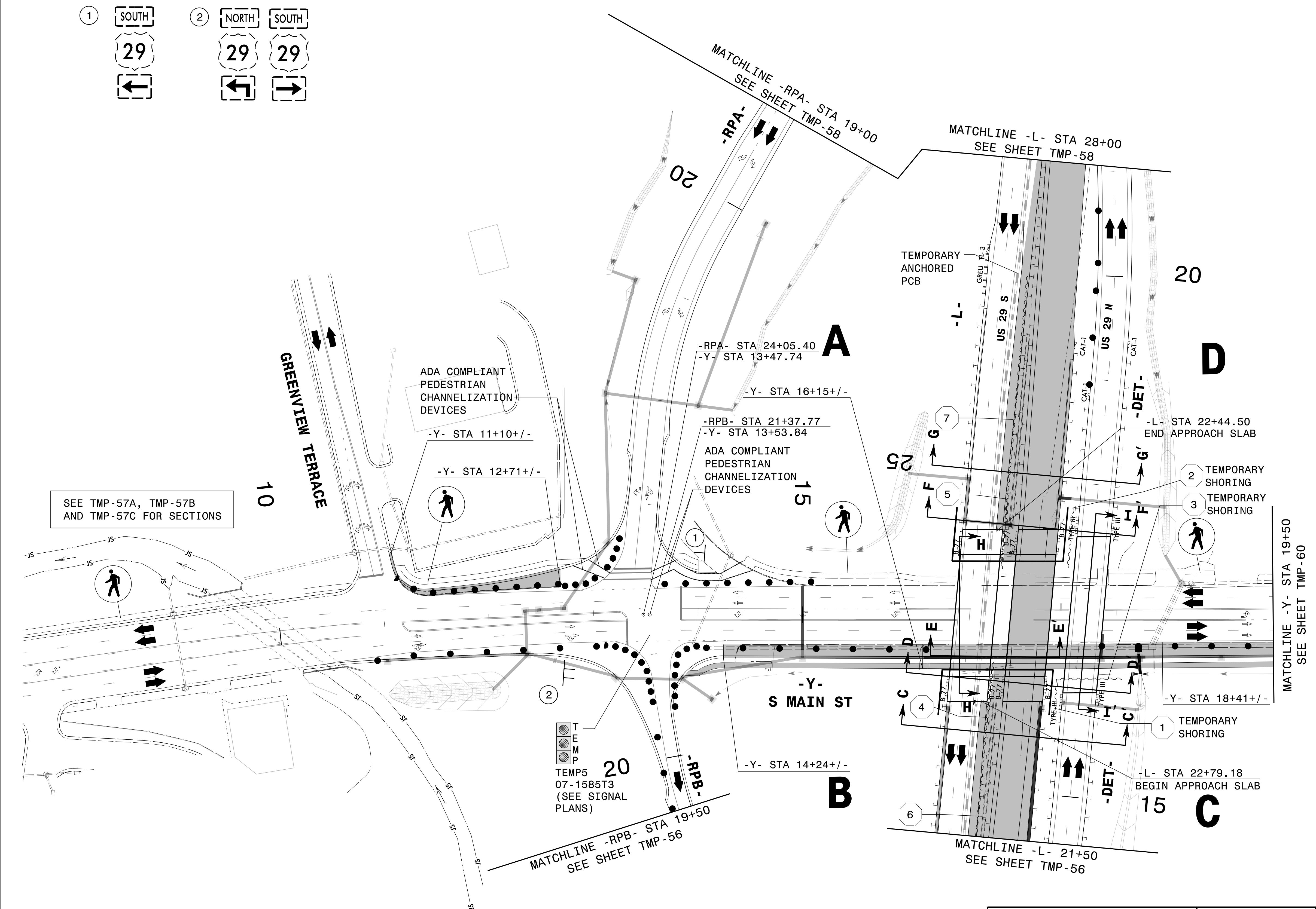

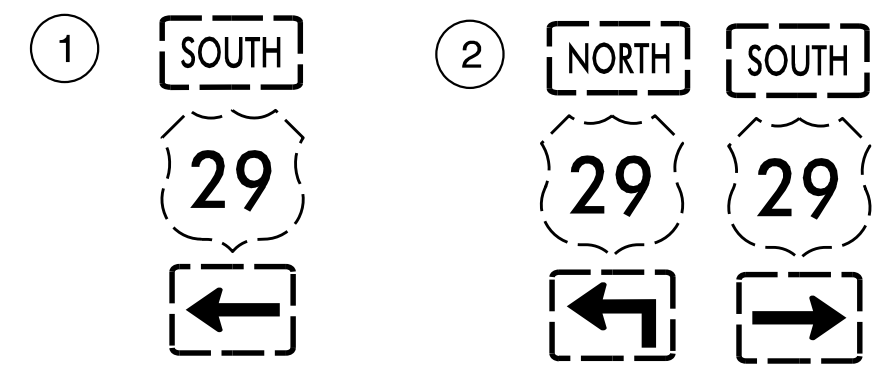
**TEMPORARY TRAFFIC CONTROL  
PHASE IVB DETAIL**

I:\17\2021\1706\plan-dsn.LSA\proj\U-5896\TrafficControl\TCP\U-5896\_TC\_TMP-56\_Phase\_IVB.dgn  
 User:ST086227



11/17/2021  
 C:\37495\_2016-plan-dsm-LSA\proj\U-5896\TrafficControl\TCP\U-5896\_TC-TMP-56A\_Phase\_IVB.dgn  
 User: ST086227

APPROVED: _____  DATE: _____			<b>TEMPORARY TRAFFIC CONTROL          PHASE IVB DETAIL</b>
<b>DOCUMENT NOT CONSIDERED FINAL          UNLESS ALL SIGNATURES COMPLETED</b>			



SEE TMP-57A, TMP-57B AND TMP-57C FOR SECTIONS

TEMP  
07-1585T3  
(SEE SIGNAL PLANS)

I:\17\2021\C:\37495\_2016-plan-dsm-LSA\proj\U-5896\TrafficControl\TCP\U-5896\_TC\_TMP-57\_Phase\_IVB.dgn  
User:ST086227

APPROVED: \_\_\_\_\_  
DATE: \_\_\_\_\_

DOCUMENT NOT CONSIDERED FINAL  
UNLESS ALL SIGNATURES COMPLETED



TEMPORARY TRAFFIC CONTROL  
PHASE IVB DETAIL