



STATE OF NORTH CAROLINA
DEPARTMENT OF TRANSPORTATION

ROY COOPER
GOVERNOR

JAMES H. TROGDON, III
SECRETARY

May 17, 2018

MEMORANDUM TO: Nathan Adima, PE
Project Manager
Central Project Delivery Team-Division 11-14

FROM: Craig Haden
GeoEnvironmental Project Manager
GeoEnvironmental Section
Geotechnical Engineering Unit

DocuSigned by:
Craig Haden
AE4AE3FF131F404...

TIP NO: R-2233BB
WBS: 34400.1.S5
COUNTY: Rutherford
DIVISION: 13
DESCRIPTION: US 221 South of US 74 Business (Charlotte Rd) to North of SR 1366 (Roper Loop Rd). Extended Study area to provide access to Rutherford County landfill via Laurel Hill Dr.

SUBJECT: **GeoEnvironmental Comments**

The GeoEnvironmental Section performed a records search of readily available information for the given project study area to identify known and potential sites of concern. No sites of concern were identified within the project area. If the project limit changes, please let us know, so we can reevaluate the study area.

cc:

John Pilipchuk, LG, PE, State Geotechnical Engineer
Stephen R. Morgan, PE, State Hydraulics Engineer
Andrew McDaniel, PE, Stormwater NPDES Permit Program - Engineering Supervisor
Brian Hanks, PE, State Structures Engineer
Dale Burton, PE, PLS, State Locations and Surveys Engineer
Carl Barclay, PE, State Utilities Manager
William Zerman, Jr. PE, Central Project Delivery Team Division 11-14-Senior Project Manager
Randy McKinney, PE, Division Construction Engineer
Robert Haskett, Division Right of Way Agent
Eric Williams, PE, Geotechnical Regional Manager
Jody Kuhne, LG, PE, Regional Geological Engineer
Steve Grimes, ROW Unit, Negotiations, State Negotiator
row-notify@ncdot.gov
roadwaydesign@ncdot.gov
File

Mailing Address:
NC DEPARTMENT OF TRANSPORTATION
GEOTECHNICAL ENGINEERING UNIT
1589 MAIL SERVICE CENTER
RALEIGH NC 27699-1589

Telephone: 919-707-6850
Fax: 919-250-4237
Customer Service: 1-877-368-4968

Website: www.ncdot.gov

Location:
CENTURY CENTER COMPLEX
ENTRANCE B-2
1020 BIRCH RIDGE DRIVE
RALEIGH NC

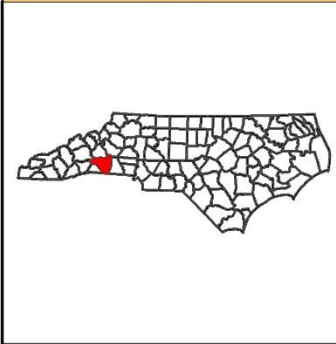
Appendix A
Location of GeoEnvironmental Sites of Concern



Legend


 R-2233BB Extended Study Area


Source: Esri, DigitalGlobe, GeoEye, Earthstar Geographics, CNES/Airbus DS, USDA, USGS, AEX, Getmapping, Aerogrid, IGN, IGP, swisstopo, and the GIS User Community



Project 34400.1.S5 (TIP # R-2233BB)
 US 221 South of US 74 Business (Charlotte Rd) to North of SR 1366 (Rooper Loop Rd). Extended Study to provide access to Rutherford Co. landfill via Laurel Hill Dr. Rutherford County

1,500 750 0 1,500 Feet



 NC Department of Transportation
 Geotechnical Engineering Unit
 GeoEnvironmental Section

