



STATE OF NORTH CAROLINA  
DEPARTMENT OF TRANSPORTATION

ROY COOPER  
GOVERNOR

J. ERIC BOYETTE  
SECRETARY

December 08, 2021

**Addendum No. 1**

RE: Contract # C204675

WBS # 44625.3.1

STATE FUNDED

**Haywood County (U-5888)**

INTERSECTION OF US-23 BUSINESS AND WALNUT STREET

**December 21, 2021 Letting**

To Whom It May Concern:

Reference is made to the plans furnished to you on this project.

The following revisions have been made to the Roadway, Utility Construction and Utility by Others plans.

Sheet No.	Revision
4	Revised to show existing gas line and 2 fiber optic lines
UC-5	Revised to show existing gas line and 2 fiber optic lines
UO-4	Revised to show existing gas line and 2 fiber optic lines

Please void the above listed Sheets in your plans and staple the revised Sheets thereto.

The contract will be prepared accordingly.

Sincerely,

DocuSigned by:  
*Ronald E. Davenport, Jr.*  
F81B6038A47A442...

Ronald E. Davenport, Jr., PE  
State Contract Officer

RED/jjr  
Attachments

cc: Mr. Lamar Sylvester, PE  
Ms. Wanda Austin, PE  
Ms. Lori Strickland  
Mr. Boyd Tharrington, PE  
Mr. Jon Weathersbee, PE  
Mr. Ken Kennedy, PE  
Project File (2)

Mr. Forrest Dungan, PE  
Ms. Jaci Kincaid  
Mr. Kyle Kempf  
Mr. Mike Gwyn  
Ms. Penny Higgins

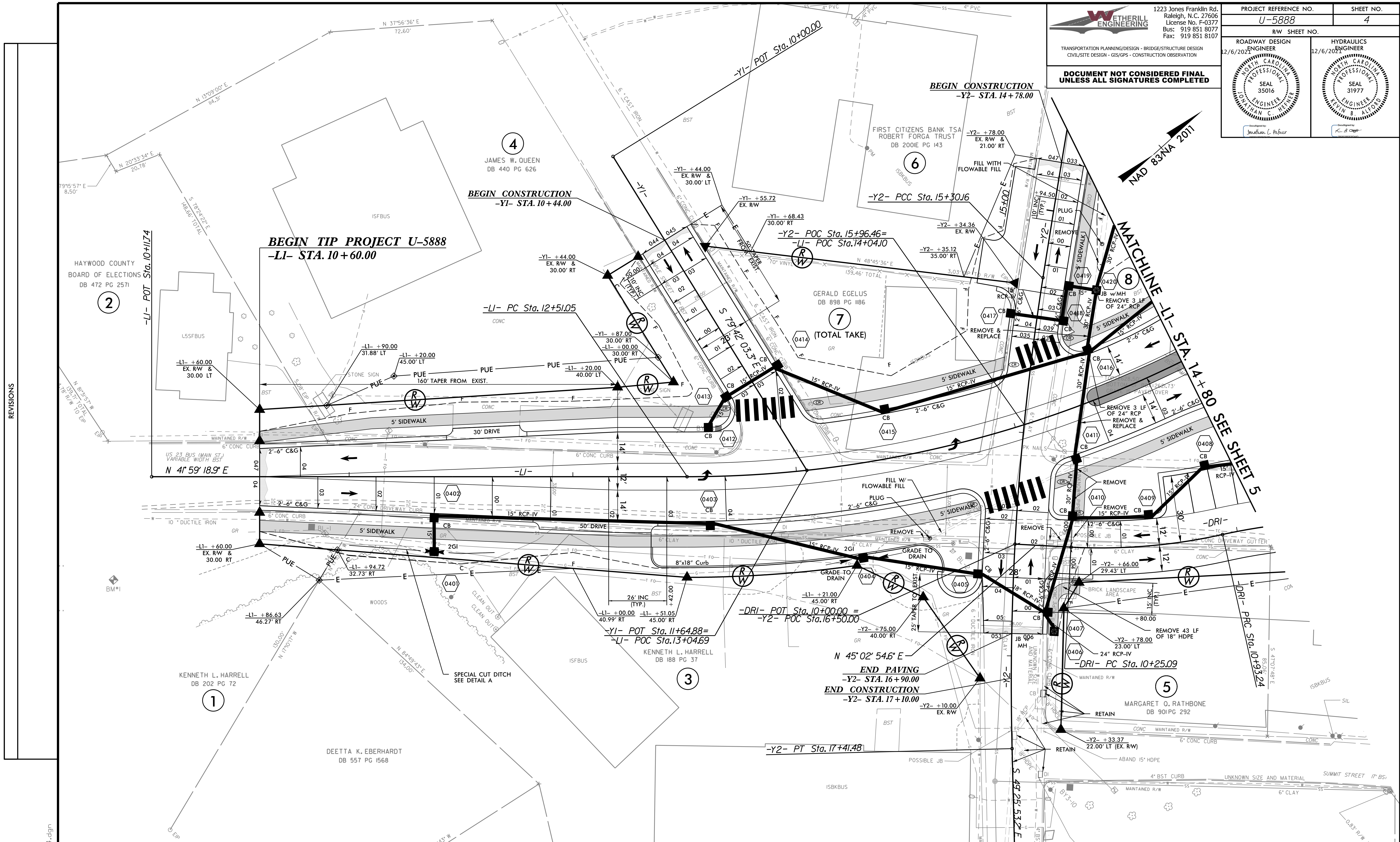


**WETHERILL ENGINEERING**  
 1223 Jones Franklin Rd.  
 Raleigh, N.C. 27606  
 License No. F-0377  
 Bus: 919 851 8077  
 Fax: 919 851 8107

TRANSPORTATION PLANNING/DESIGN - BRIDGE/STRUCTURE DESIGN  
 CIVIL/SITE DESIGN - GIS/GPS - CONSTRUCTION OBSERVATION

**DOCUMENT NOT CONSIDERED FINAL  
 UNLESS ALL SIGNATURES COMPLETED**

PROJECT REFERENCE NO. <b>U-5888</b>	SHEET NO. <b>4</b>
RW SHEET NO.	HYDRAULICS ENGINEER
ROADWAY DESIGN ENGINEER 2/6/2021	2/6/2021



REVISIONS

-LI-	-Y2-	-DRI-	-DRI-
PI Sta 14+32.97 Δ = 39° 59' 11.5" (LT) D = 11' 27' 33.0" L = 348.95' T = 181.92' R = 500.00'	PI Sta 14+53.81 Δ = 1° 24' 07.8" (LT) D = 0' 55' 05.5" L = 152.71' T = 76.36' R = 6,240.08'	PI Sta 16+36.11 Δ = 10° 20' 55.4" (LT) D = 4' 53' 49.5" L = 211.32' T = 105.95' R = 1,170.00'	PI Sta 10+59.38 Δ = 15° 37' 08.5" (RT) D = 22' 55' 05.9" L = 68.15' T = 34.29' R = 250.00'
PI Sta 11+23.76 Δ = 13° 55' 02.5" (RT) D = 22' 55' 05.9" L = 60.73' T = 30.51' R = 250.00'			

LYNDA D. MACLEAN  
 DB 649 PG. 475

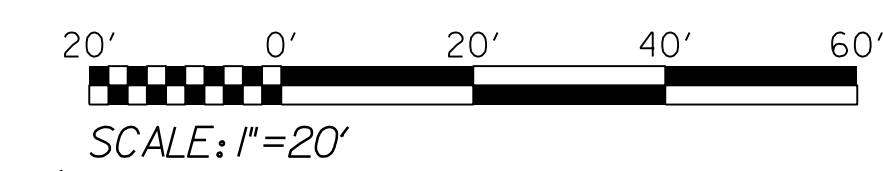
FOR -LI- PROFILE, SEE SHEET NO. 8  
 FOR -Y1- PROFILE, SEE SHEET NO. 10  
 FOR -Y2- PROFILE, SEE SHEET NO. 10  
 FOR -DRI- PROFILE, SEE SHEET NO. 12  
 SEE SHEET NO. 2B-1 FOR INTERSECTION DETAILS  
 SEE SHEET NO. 2D-1 FOR DRAINAGE DETAILS

12/6/2021 15888\_rdy\_psh\_04.dgn  
 15888.rdy

84.09' TOTAL



5/14/99  
12/16/2022  
U-5888.ut\_rdy5\_UC5\_psh.dgn



PROJECT REFERENCE NO. U-5888	SHEET NO. UC-5
DESIGNED BY: SS	12/16/2021
DRAWN BY: SS	
CHECKED BY: MVZ	
APPROVED BY: MVZ	NORTH CAROLINA DEPARTMENT OF TRANSPORTATION
REVISED:	UTILITIES ENGINEERING SEC. PHONE: (919) 707-6690 FAX: (919) 250-4151

**FINAL DESIGN**  
RELEASE  
FOR CONSTRUCTION

UTILITY CONSTRUCTION

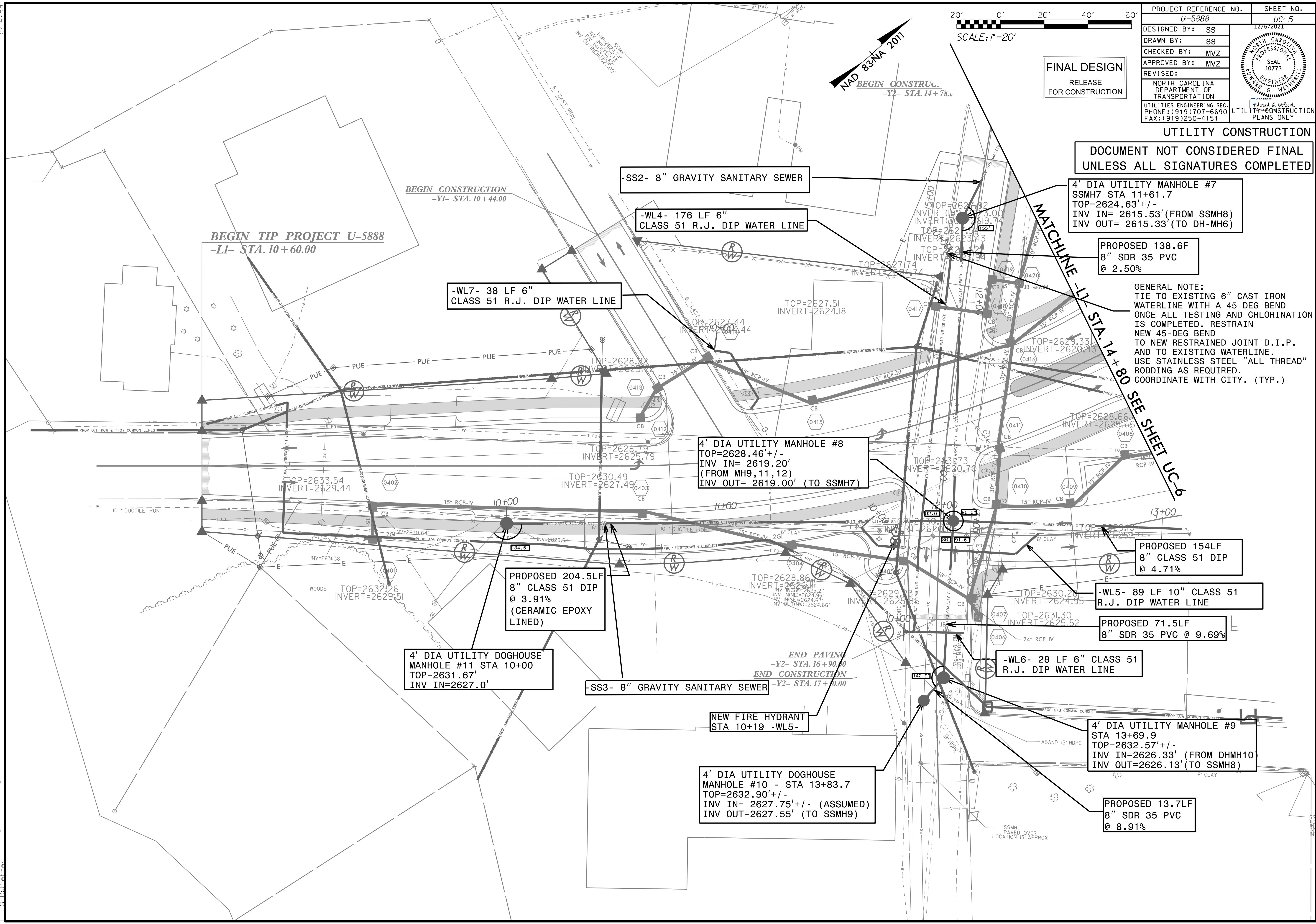
**DOCUMENT NOT CONSIDERED FINAL  
UNLESS ALL SIGNATURES COMPLETED**

4' DIA UTILITY MANHOLE #7  
SSMH7 STA 11+61.7  
TOP=2624.63' +/-  
INV IN= 2615.53' (FROM SSMH8)  
INV OUT= 2615.33' (TO DH-MH6)

PROPOSED 138.6F  
8" SDR 35 PVC  
@ 2.50%

GENERAL NOTE:  
TIE TO EXISTING 6" CAST IRON  
WATERLINE WITH A 45-DEG BEND  
ONCE ALL TESTING AND CHLORINATION  
IS COMPLETED. RESTRAIN  
NEW 45-DEG BEND  
TO NEW RESTRAINED JOINT D.I.P.  
AND TO EXISTING WATERLINE.  
USE STAINLESS STEEL "ALL THREAD"  
RODDING AS REQUIRED.  
COORDINATE WITH CITY. (TYP.)

MATCHLINE -LJ- STA. 14+80 SEE SHEET UC-6





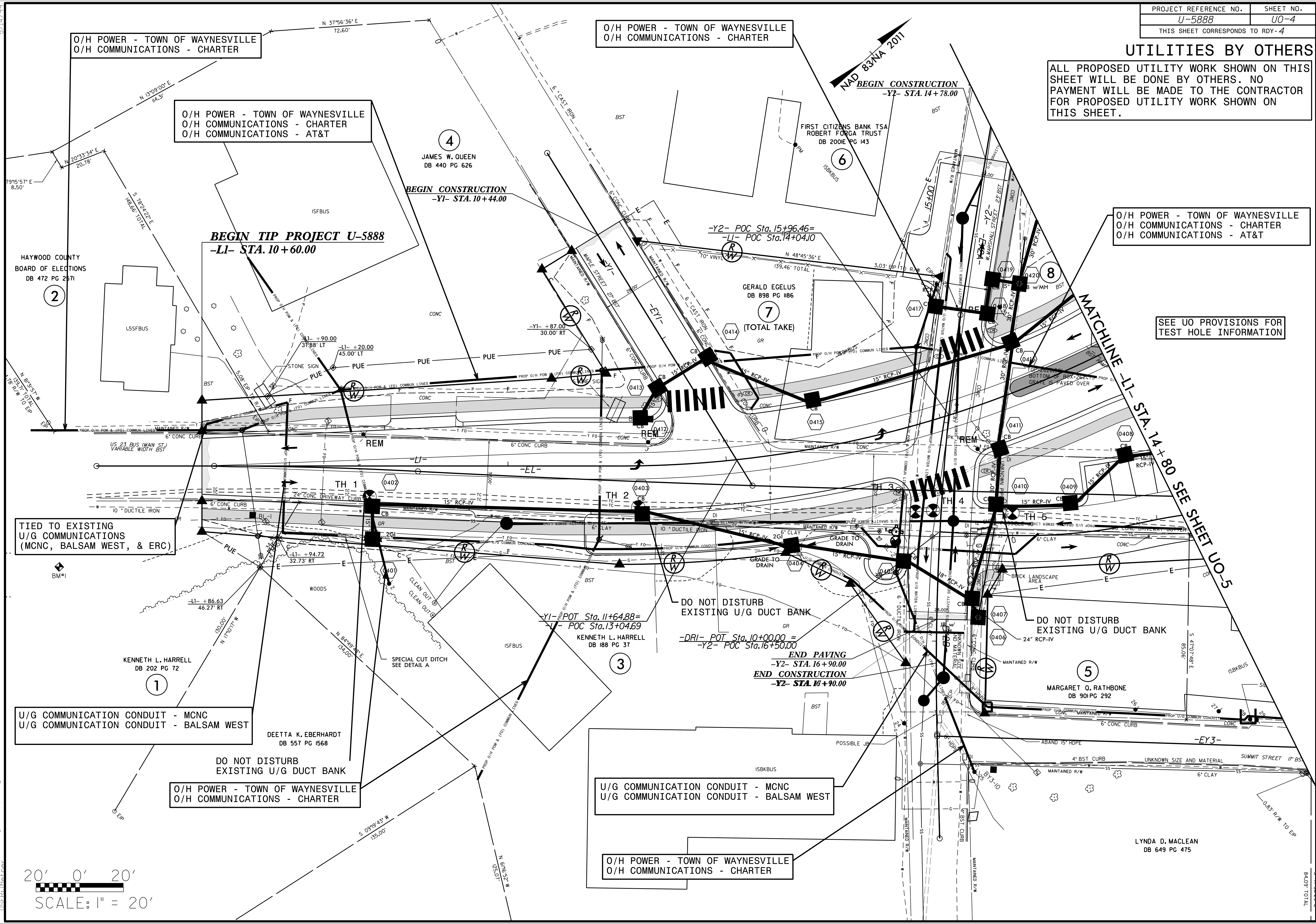
### UTILITIES BY OTHERS

ALL PROPOSED UTILITY WORK SHOWN ON THIS SHEET WILL BE DONE BY OTHERS. NO PAYMENT WILL BE MADE TO THE CONTRACTOR FOR PROPOSED UTILITY WORK SHOWN ON THIS SHEET.

O/H POWER - TOWN OF WAYNESVILLE  
O/H COMMUNICATIONS - CHARTER  
O/H COMMUNICATIONS - AT&T

SEE UO PROVISIONS FOR TEST HOLE INFORMATION

LYNDA D. MACLEAN  
DB 649 PG 475



TIED TO EXISTING U/G COMMUNICATIONS (MCNC, BALSAM WEST, & ERC)

U/G COMMUNICATION CONDUIT - MCNC  
U/G COMMUNICATION CONDUIT - BALSAM WEST

O/H POWER - TOWN OF WAYNESVILLE  
O/H COMMUNICATIONS - CHARTER

U/G COMMUNICATION CONDUIT - MCNC  
U/G COMMUNICATION CONDUIT - BALSAM WEST

O/H POWER - TOWN OF WAYNESVILLE  
O/H COMMUNICATIONS - CHARTER



5/14/99  
 12/16/2008  
 U-5888.ut\_rdy4\_U04\_psh.dgn  
 84.09' TOTAL