

09.08/99

See Sheet 1-A For Index of Sheets

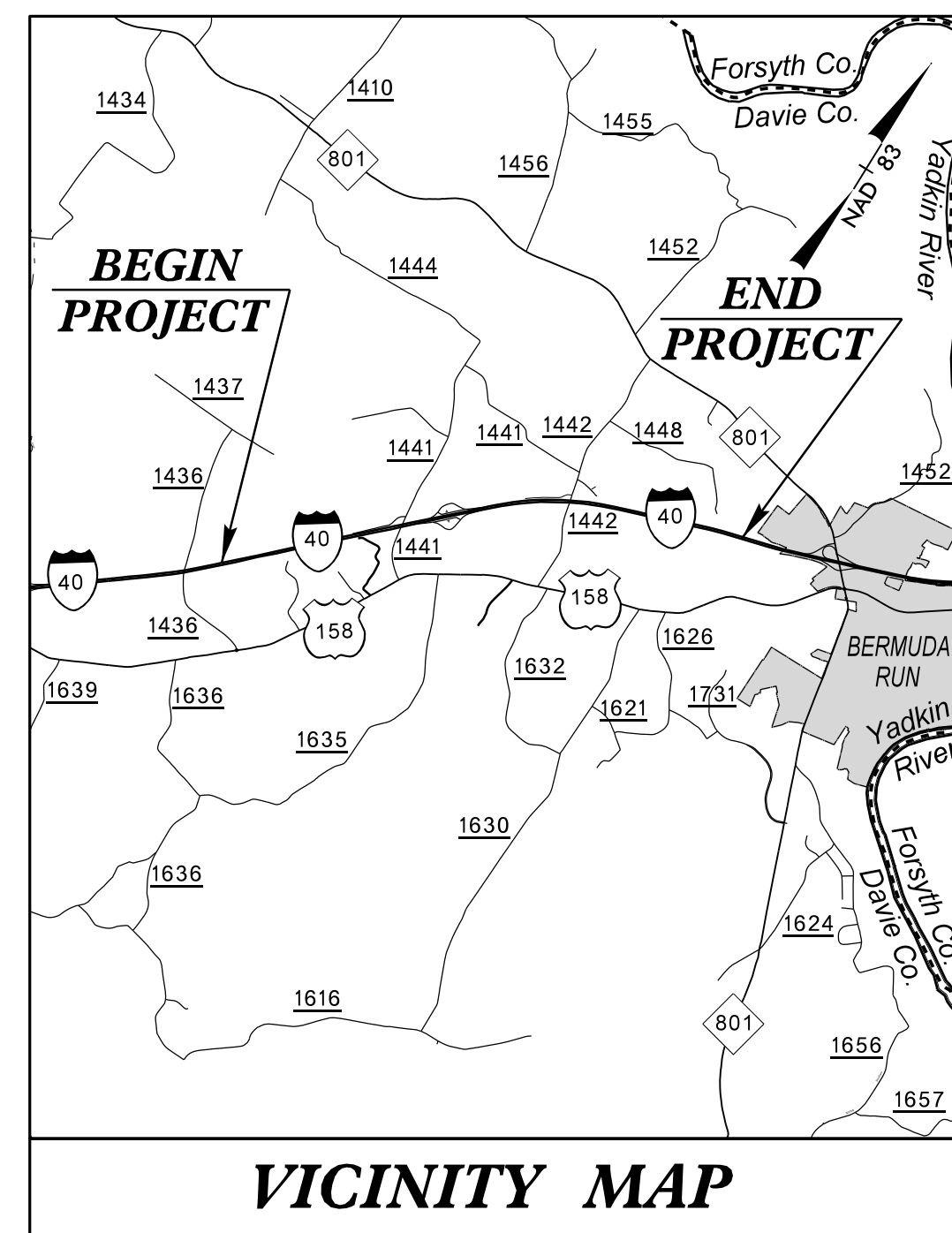
STATE OF NORTH CAROLINA
DIVISION OF HIGHWAYS

DAVIE COUNTY

LOCATION: I-40 FROM EAST OF SR 1436 (PINEBROOK SCHOOL ROAD) (MILEPOST 175.48) TO WEST OF NC 801 (MILEPOST 179.12)

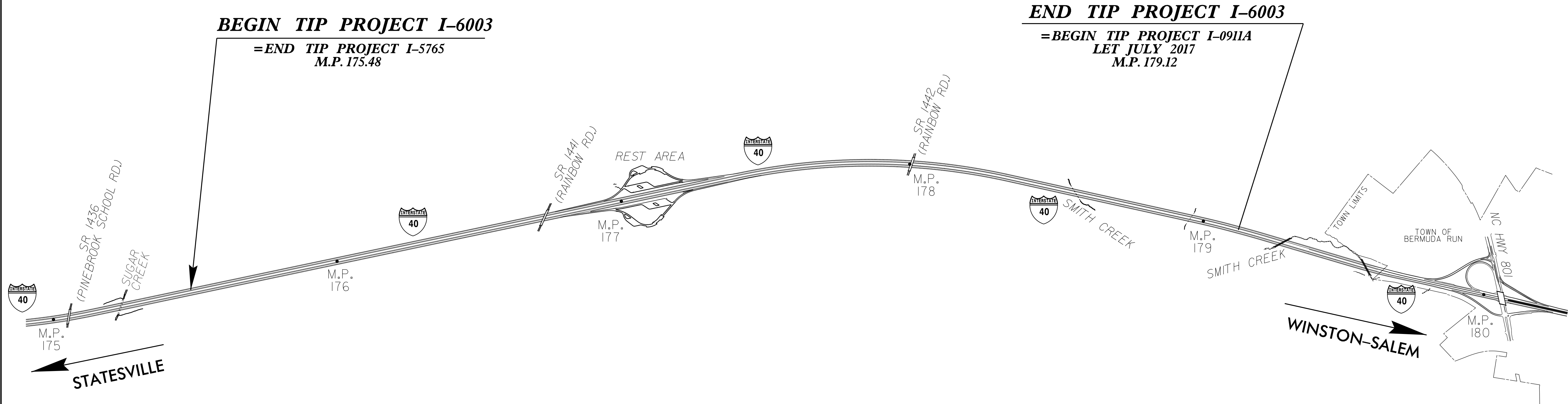
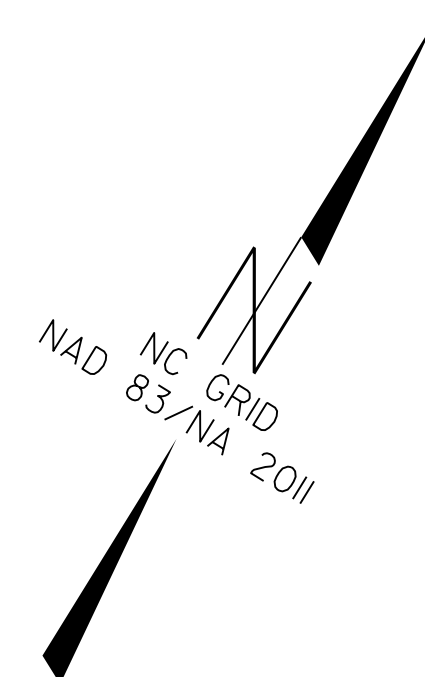
TYPE OF WORK: PAVEMENT REHABILITATION

STATE	STATE PROJECT REFERENCE NO.	SHEET NO.	TOTAL SHEETS
N.C.	I-6003	1	
STATE PROJ. NO.	F.A. PROJ. NO.	DESCRIPTION	
47957.1.1	0040111	PE	
47957.3.1	0040111	CONSTRUCTION	



TIP PROJECT: I-6003

CONTRACT: C204645



DOCUMENT NOT CONSIDERED FINAL UNLESS ALL SIGNATURES COMPLETED

GRAPHIC SCALES

N/A

DESIGN DATA

ADT 2021 = 40,500
ADT 2030 = 55,100
K = 10 %
D = 60 %
T = 17 % *
V = 70 MPH
* TTST = 13 DUAL 4
FUNC CLASS = INTERSTATE

PROJECT LENGTH

LENGTH ROADWAY TIP PROJECT I-6003 = 3.640 MILES
TOTAL LENGTH TIP PROJECT I-6003 = 3.640 MILES

Prepared in the Office of:
DIVISION OF HIGHWAYS
NINTH DIVISION DESIGN/CONSTRUCT
375 SILAS CREEK PARKWAY WINSTON-SALEM, N.C. 27127

2018 STANDARD SPECIFICATIONS

RIGHT OF WAY DATE:
N/A

SCOTT A. JONES, PE
PROJECT ENGINEER

LETTING DATE:
SEPTEMBER 21, 2021


JEREMY L. KEATON
PROJECT DESIGN ENGINEER

HYDRAULICS ENGINEER

SIGNATURE: _____ P.E.

ROADWAY DESIGN ENGINEER

SIGNATURE: _____ P.E.



14-JUL-2021 11:03
S:\Project_Development\TIP_Projects\N-6003-140Rehab-Davie\Roadway\16003_ddc_fsh.dgn
\$\$\$\$\$USERNAME\$\$\$\$\$