



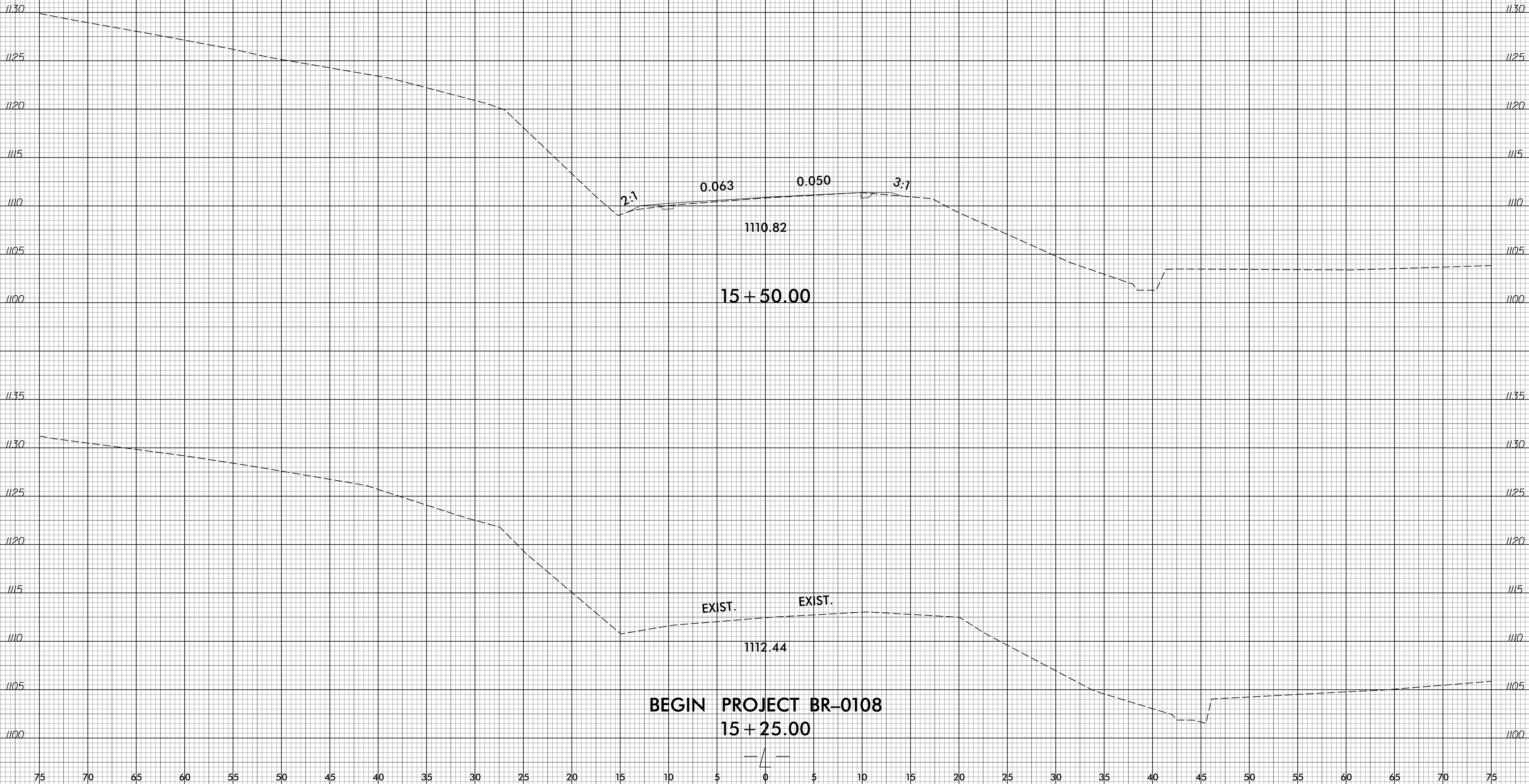
6/23/16



PROJ. REFERENCE NO.	SHEET NO.
BR-0108	X-1

75 70 65 60 55 50 45 40 35 30 25 20 15 10 5 0 5 10 15 20 25 30 35 40 45 50 55 60 65 70 75

**DOCUMENT NOT CONSIDERED FINAL  
UNLESS ALL SIGNATURES COMPLETED**



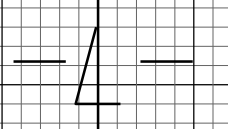
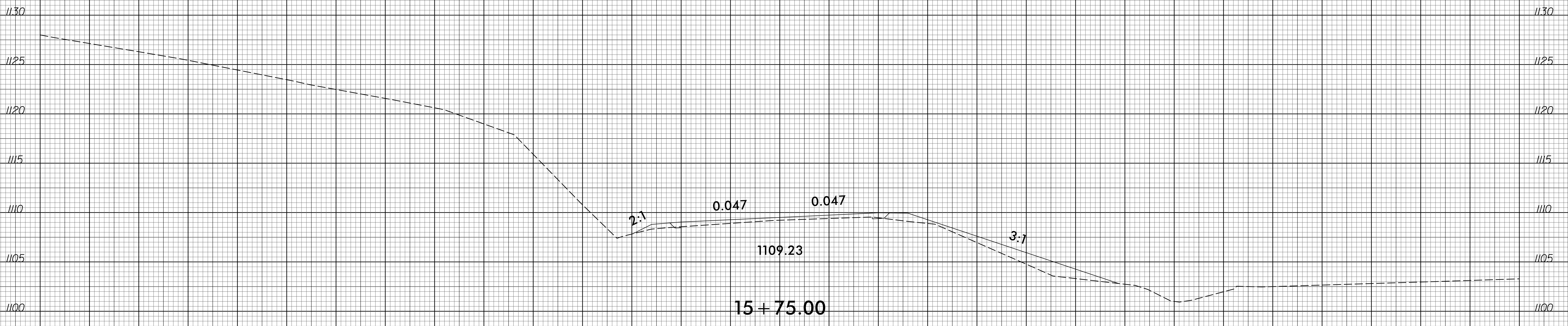
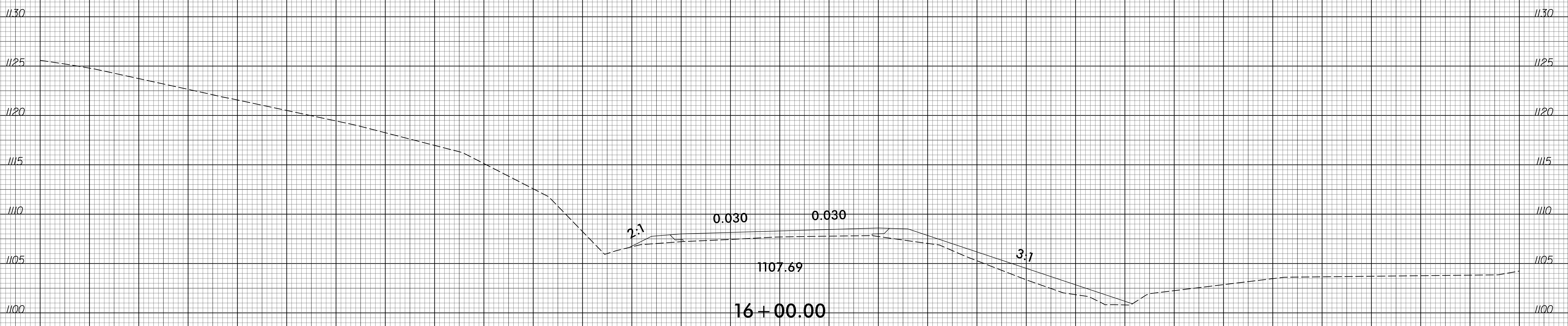
09-NOV-2020 13:16  
 I:\00\60324\04 BR-0108 NCDOT WILKES 4 OVER LITTLE HUNTING CREEK Roadway\Corridor-Modeling\BR-0108\_rdy\_xpl\_L.dgn  
 \$\$\$\$

6/23/16



PROJ. REFERENCE NO.	SHEET NO.
BR-0108	X-2

75 70 65 60 55 50 45 40 35 30 25 20 15 10 5 0 5 10 15 20 25 30 35 40 45 50 55 60 65 70 75



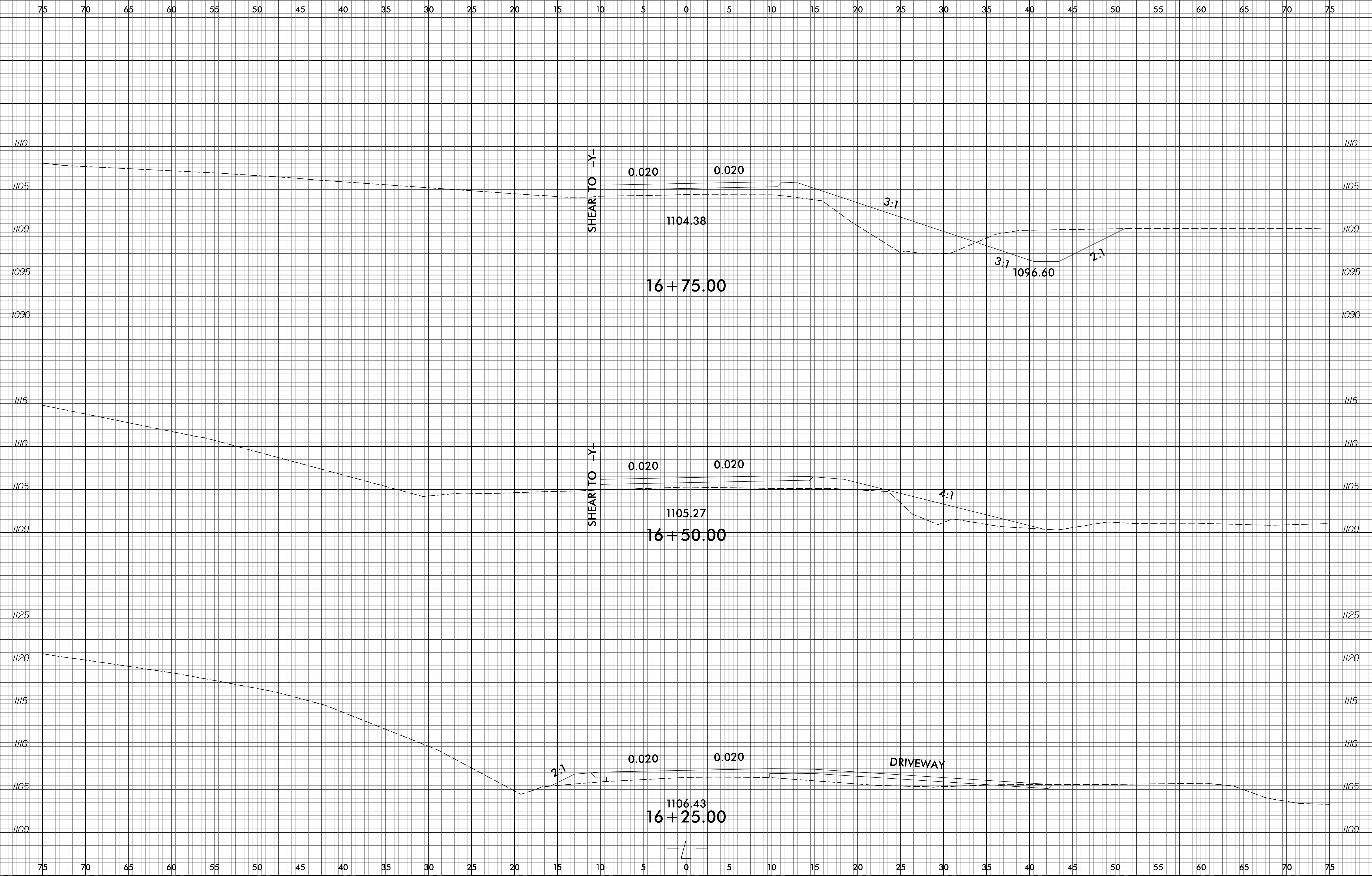
75 70 65 60 55 50 45 40 35 30 25 20 15 10 5 0 5 10 15 20 25 30 35 40 45 50 55 60 65 70 75

09-NOV-2020 13:17  
 S:\00\60\03\24\04 BR-0108 NCDOT WILKES 4 OVER LITTLE HUNTING CREEK Roadway\Corridor-Modeling\BR-0108\_rdy\_xpl\_L.dgn  
 330257416333

6/23/16  
09-NOV-2020 13:23  
I:\00\60324\BR-0108\CorridorModeling\BR-0108\_rdy\_xpl\_L.dgn  
BR-0108 NCDOT WILKES 4 OVER LITTLE HUNTING CREEK Roadway\CorridorModeling\BR-0108\_rdy\_xpl\_L.dgn



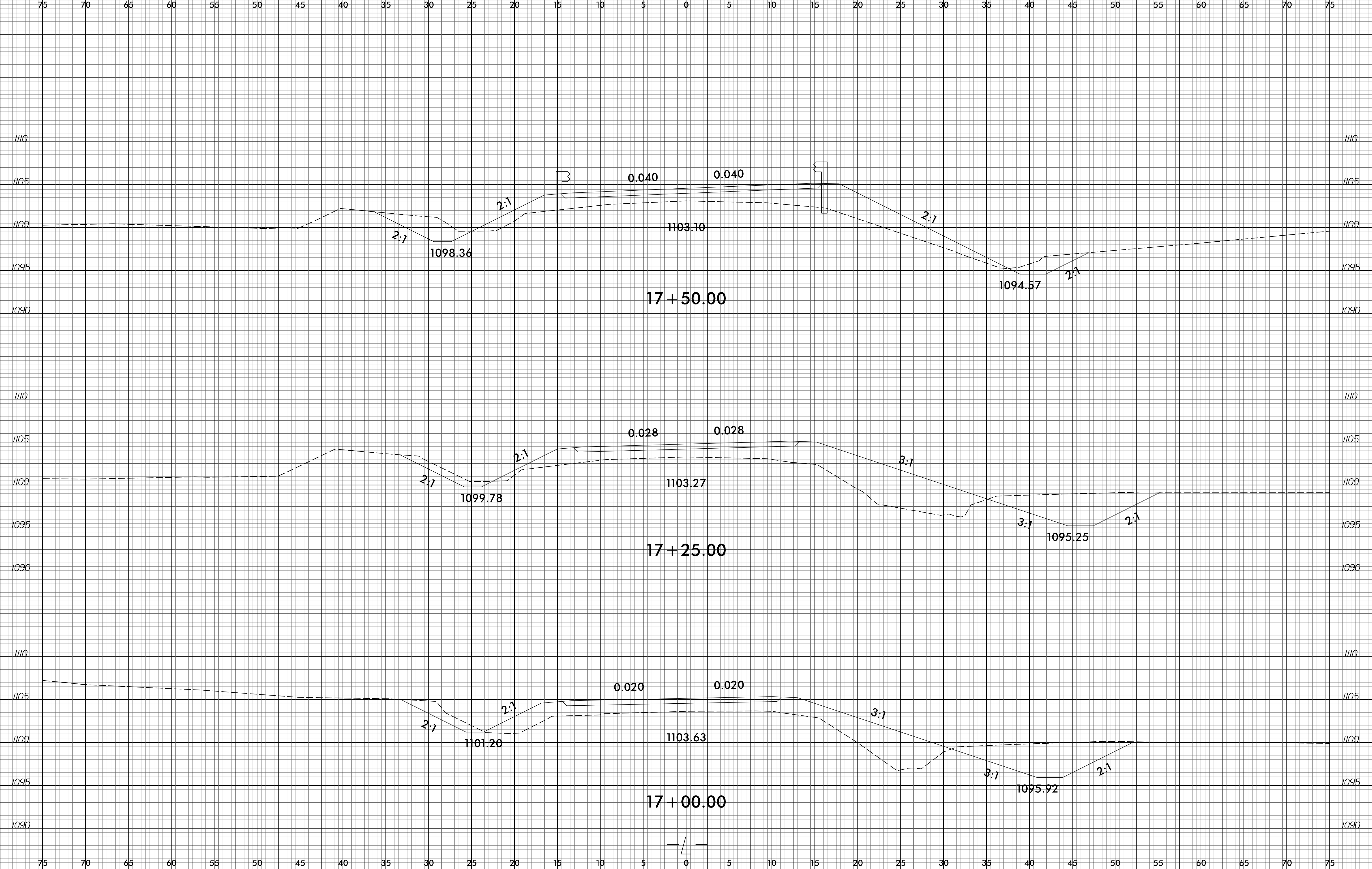
PROJ. REFERENCE NO.	SHEET NO.
BR-0108	X-3



6/23/16



PROJ. REFERENCE NO.	SHEET NO.
BR-0108	X-4



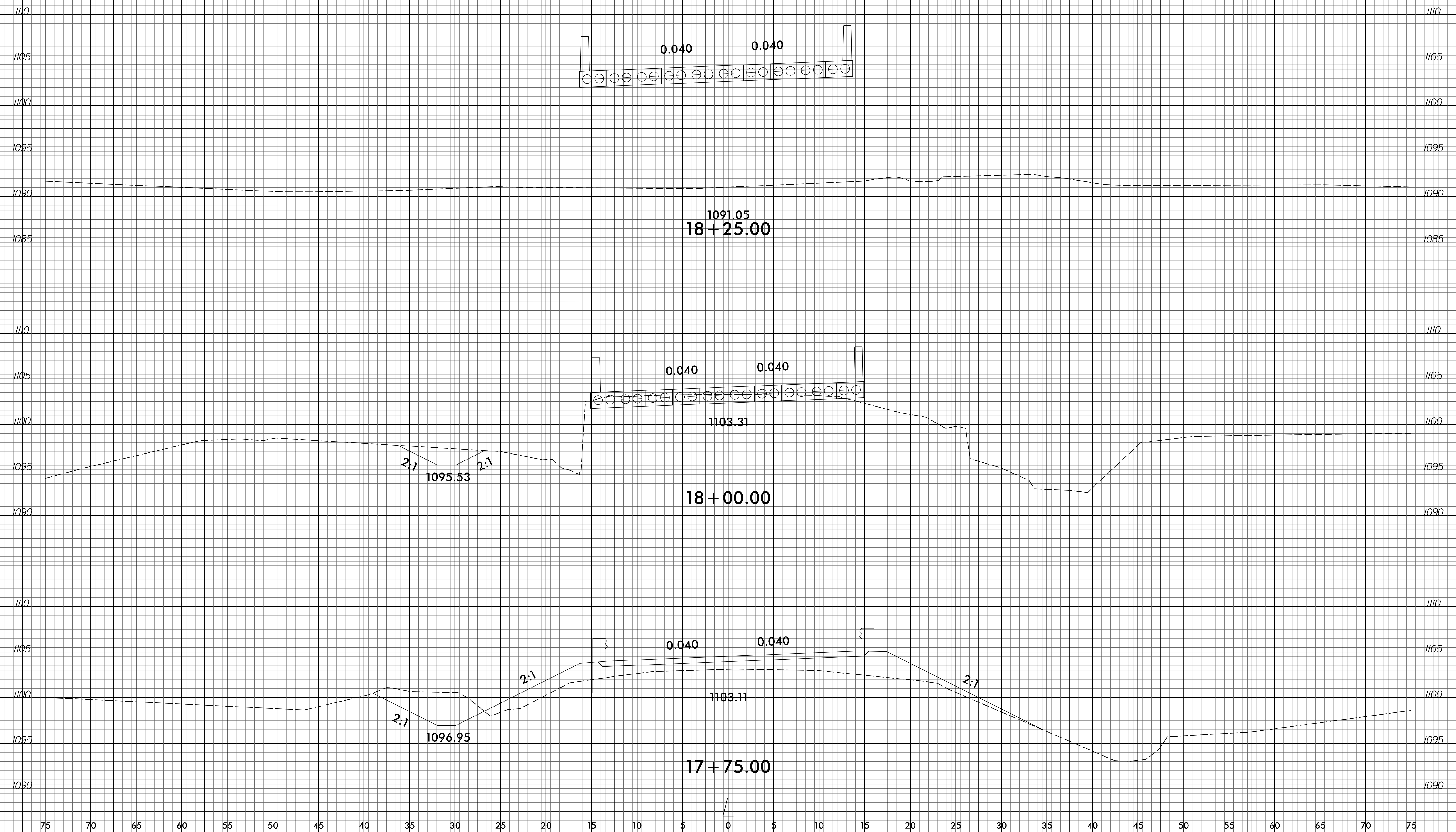
09-NOV-2020 13:24  
 S:\00\160324104 BR-0108 NCDOT WILKES 4 OVER LITTLE HUNTING CREEK Roadway\Corridor Modeling\BR-0108\_rdy\_xpl\_L.dgn  
 3302271616333

6/23/16



PROJ. REFERENCE NO.	SHEET NO.
BR-0108	X-5

75 70 65 60 55 50 45 40 35 30 25 20 15 10 5 0 5 10 15 20 25 30 35 40 45 50 55 60 65 70 75



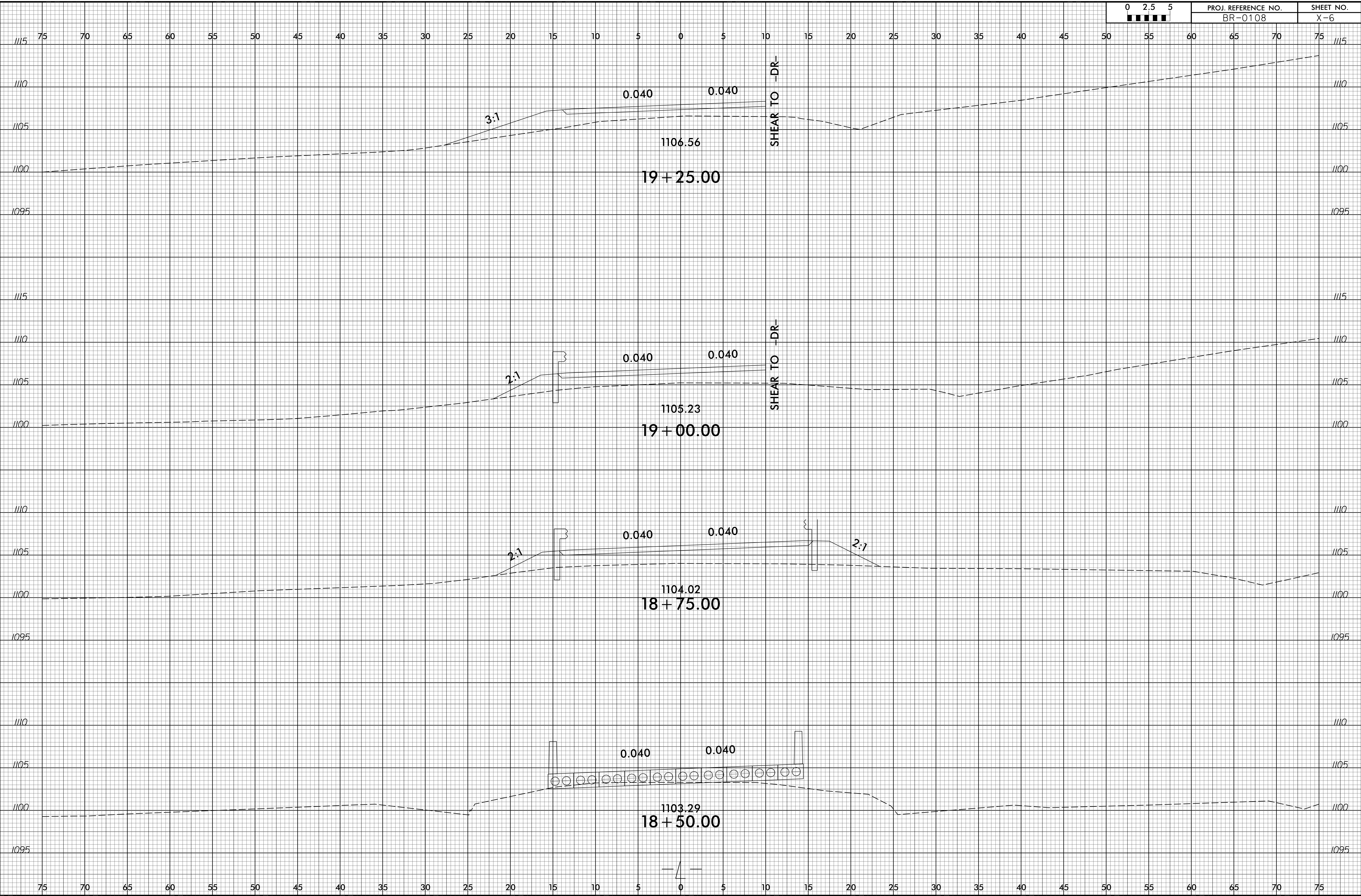
I:\MAR-2017\1709  
 170903249\_04 BR-0108 NCDOT WILKES 4 OVER LITTLE HUNTING CREEK Roadway\Corridor Modeling\BR-0108\_rdy\_xpl\_L.dgn  
 3/23/16 10:53 AM

6/23/16



PROJ. REFERENCE NO.	SHEET NO.
BR-0108	X-6

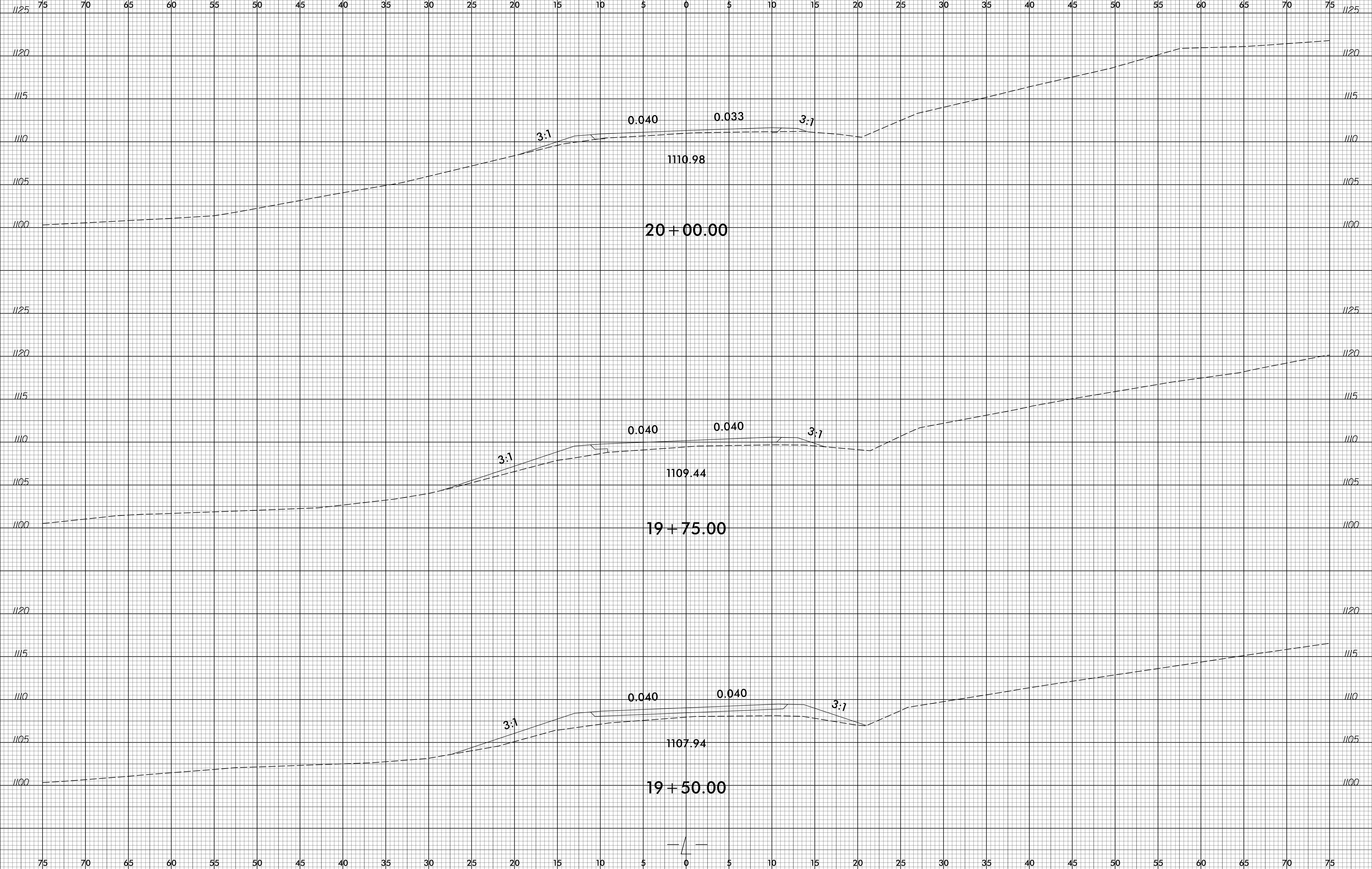
09-NOV-2020 13:25  
 I:\00\60323404 BR-0108 NCDOT WILKES 4 OVER LITTLE HUNTING CREEK Roadway\Corridor Modeling\BR-0108.rdy\_xpl\_L.dgn  
 \$\$\$\$\$\$



6/23/16



PROJ. REFERENCE NO.	SHEET NO.
BR-0108	X-7



15-NOV-2020 06:12  
 S:\00\1508\150824\04 BR-0108 NCDOT WILKES 4 OVER LITTLE HUNTING CREEK Roadway\Corridor Modeling\BR-0108\_rdy\_xpl\_L.dgn  
 \$\$\$\$\$\$

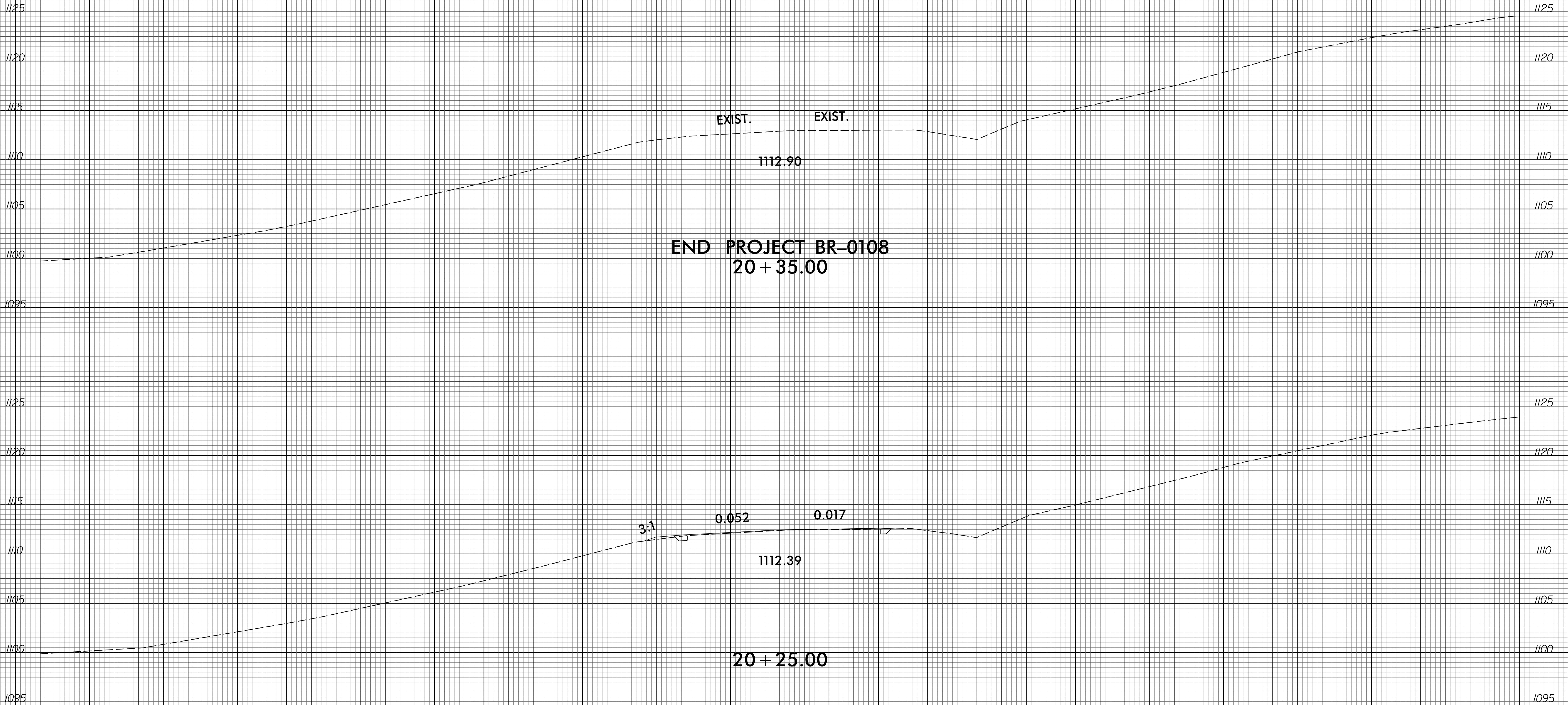


6/23/16



PROJ. REFERENCE NO.	SHEET NO.
BR-0108	X-8

75 70 65 60 55 50 45 40 35 30 25 20 15 10 5 0 5 10 15 20 25 30 35 40 45 50 55 60 65 70 75



**END PROJECT BR-0108**  
20 + 35.00

20 + 25.00

3:1

0.052

0.017

1112.39

1112.90

09-NOV-2020 13:30  
 S:\00\60\03\24\04 BR-0108 NCDOT WILKES 4 OVER LITTLE HUNTING CREEK Roadway\Corridor Modeling\BR-0108\_rdy\_xpl\_L.dgn  
 33302571616333

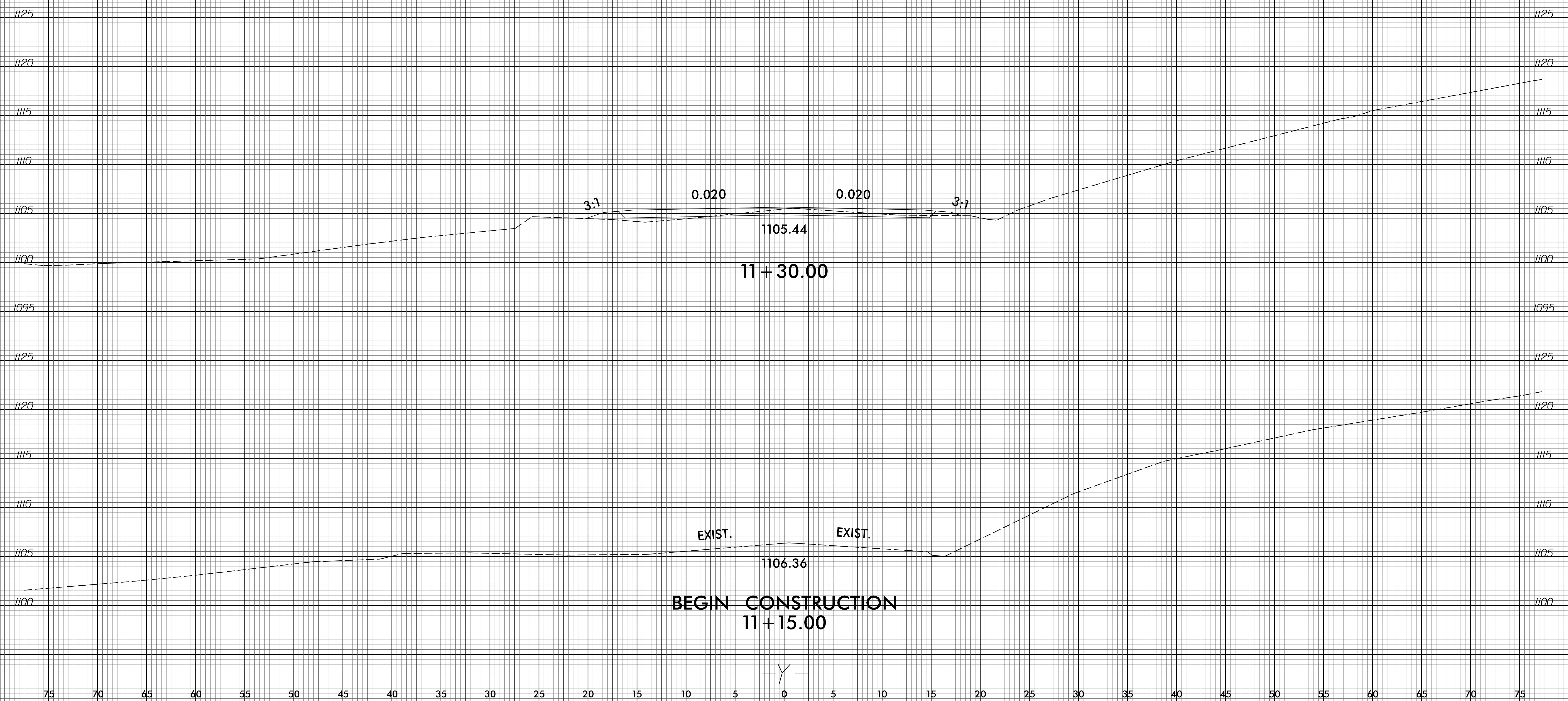
75 70 65 60 55 50 45 40 35 30 25 20 15 10 5 0 5 10 15 20 25 30 35 40 45 50 55 60 65 70 75

6/23/16



PROJ. REFERENCE NO.	SHEET NO.
BR-0108	X-9

75 70 65 60 55 50 45 40 35 30 25 20 15 10 5 0 5 10 15 20 25 30 35 40 45 50 55 60 65 70 75



09-NOV-2020 13:31  
 S:\00\60324\04 BR-0108 NCDOT WILKES 4 OVER LITTLE HUNTING CREEK Roadway\Corridor Modeling\BR-0108\_rdy\_xpl\_Y.dgn

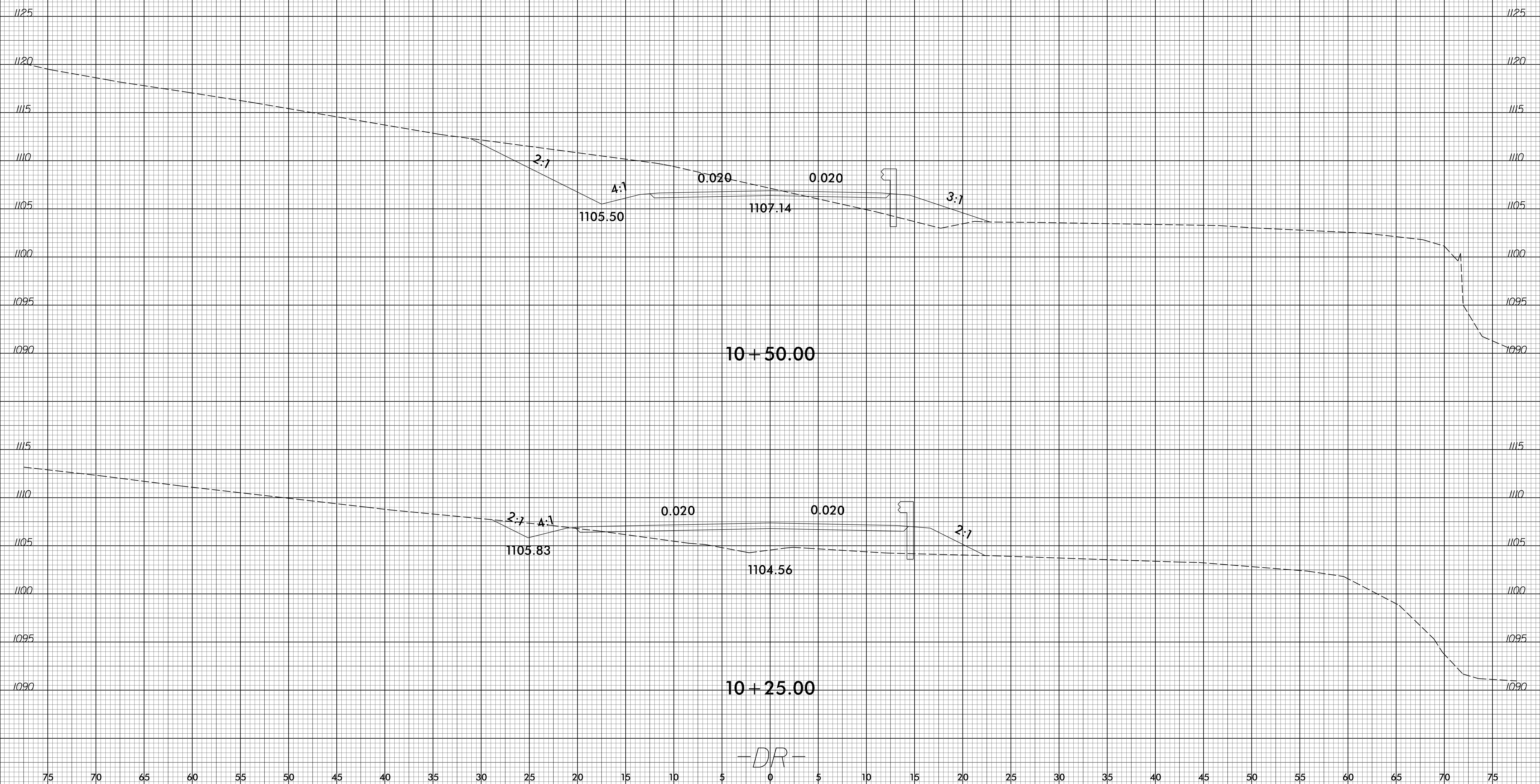
75 70 65 60 55 50 45 40 35 30 25 20 15 10 5 0 5 10 15 20 25 30 35 40 45 50 55 60 65 70 75

6/23/16



PROJ. REFERENCE NO.	SHEET NO.
BR-0108	X-10

75 70 65 60 55 50 45 40 35 30 25 20 15 10 5 0 5 10 15 20 25 30 35 40 45 50 55 60 65 70 75



10 + 50.00

10 + 25.00

-DR-

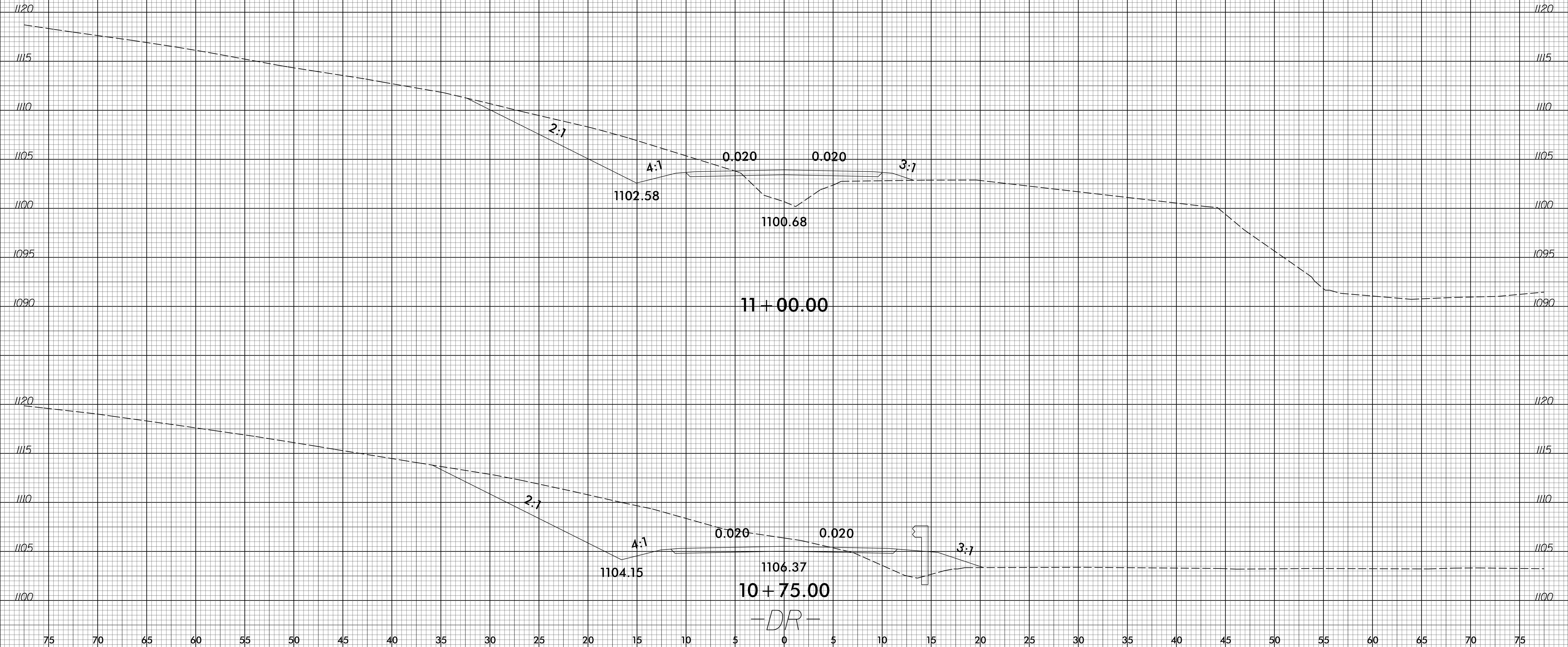
09-NOV-2020 13:52  
 I:\00\60324\04 BR-0108 NCDOT WILKES 4 OVER LITTLE HUNTING CREEK Roadway\Corridor Modeling\BR-0108\_rdy\_xpl\_DR.dgn  
 \$\$\$\$

6/23/16



PROJ. REFERENCE NO.	SHEET NO.
BR-0108	X-11

75 70 65 60 55 50 45 40 35 30 25 20 15 10 5 0 5 10 15 20 25 30 35 40 45 50 55 60 65 70 75



09-NOV-2020 13:32  
 I:\00\60324\04 BR-0108 NCDOT WILKES 4 OVER LITTLE HUNTING CREEK Roadway\Corridor Modeling\BR-0108\_rdy\_xpl\_DR.dgn  
 9902674616938

-DR-

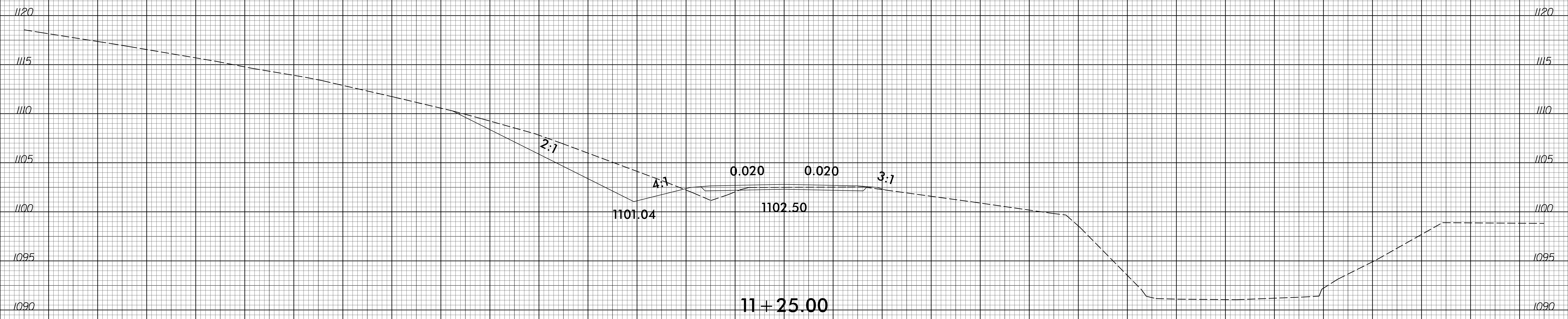
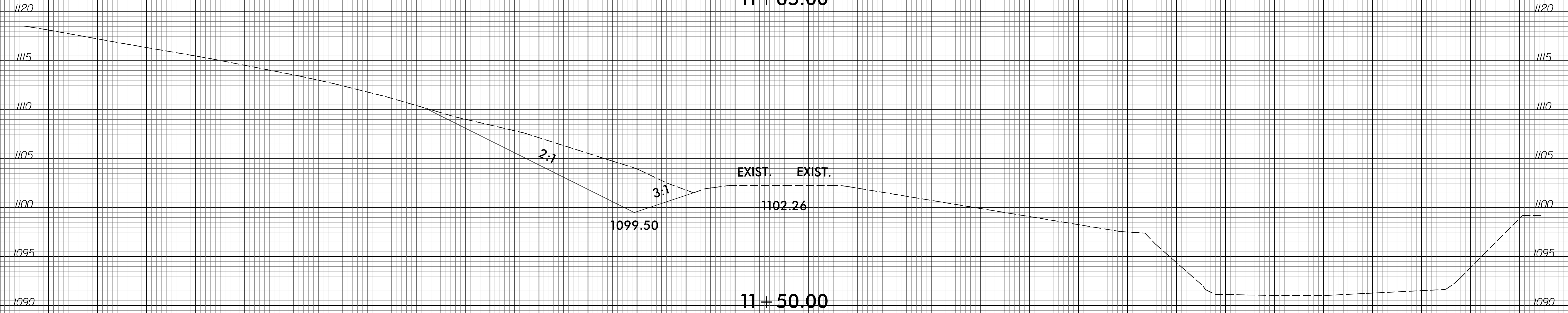
6/23/16



PROJ. REFERENCE NO.	SHEET NO.
BR-0108	X-12

75 70 65 60 55 50 45 40 35 30 25 20 15 10 5 0 5 10 15 20 25 30 35 40 45 50 55 60 65 70 75

**END CONSTRUCTION**  
11 + 65.00



-DR-

I:\MAR-2017\169  
11-00-0003\169-04 BR-0108 NCDOT WILKES 4 OVER LITTLE HUNTING CREEK Roadway\Corridor Modeling\BR-0108\_rdy\_xpl\_DR.dgn  
3/23/2016 10:53:53 AM