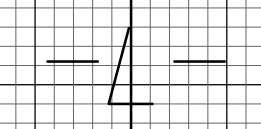
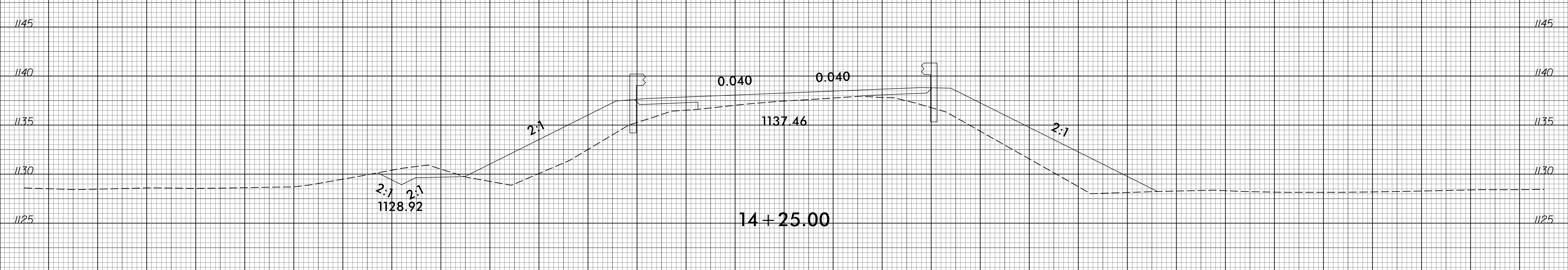
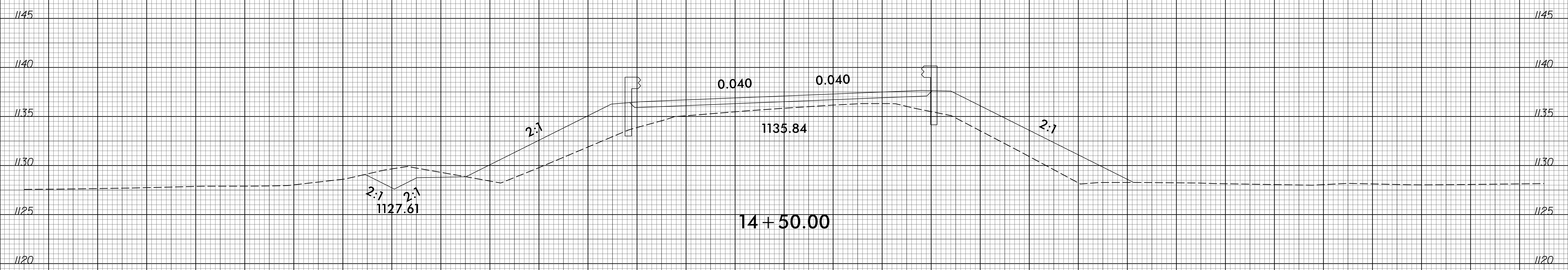
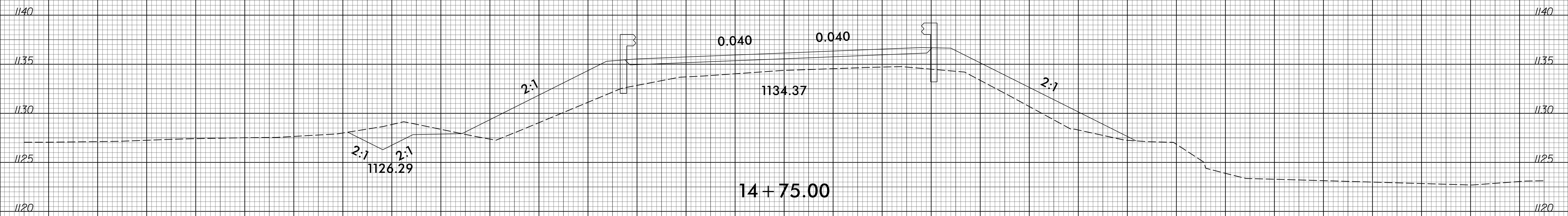




75 70 65 60 55 50 45 40 35 30 25 20 15 10 5 0 5 10 15 20 25 30 35 40 45 50 55 60 65 70 75



75 70 65 60 55 50 45 40 35 30 25 20 15 10 5 0 5 10 15 20 25 30 35 40 45 50 55 60 65 70 75

06-FEB-2016 10:33:33
S:\00\153\17BP.11.R.153\17BP.11.R.153_rdy_xpl.dgn
17BP.11.R.153 NCDOT WILKES 419 OVER NAKED CREEK\Roadway\Corridor-Modeling\17BP.11.R.153_rdy_xpl.dgn

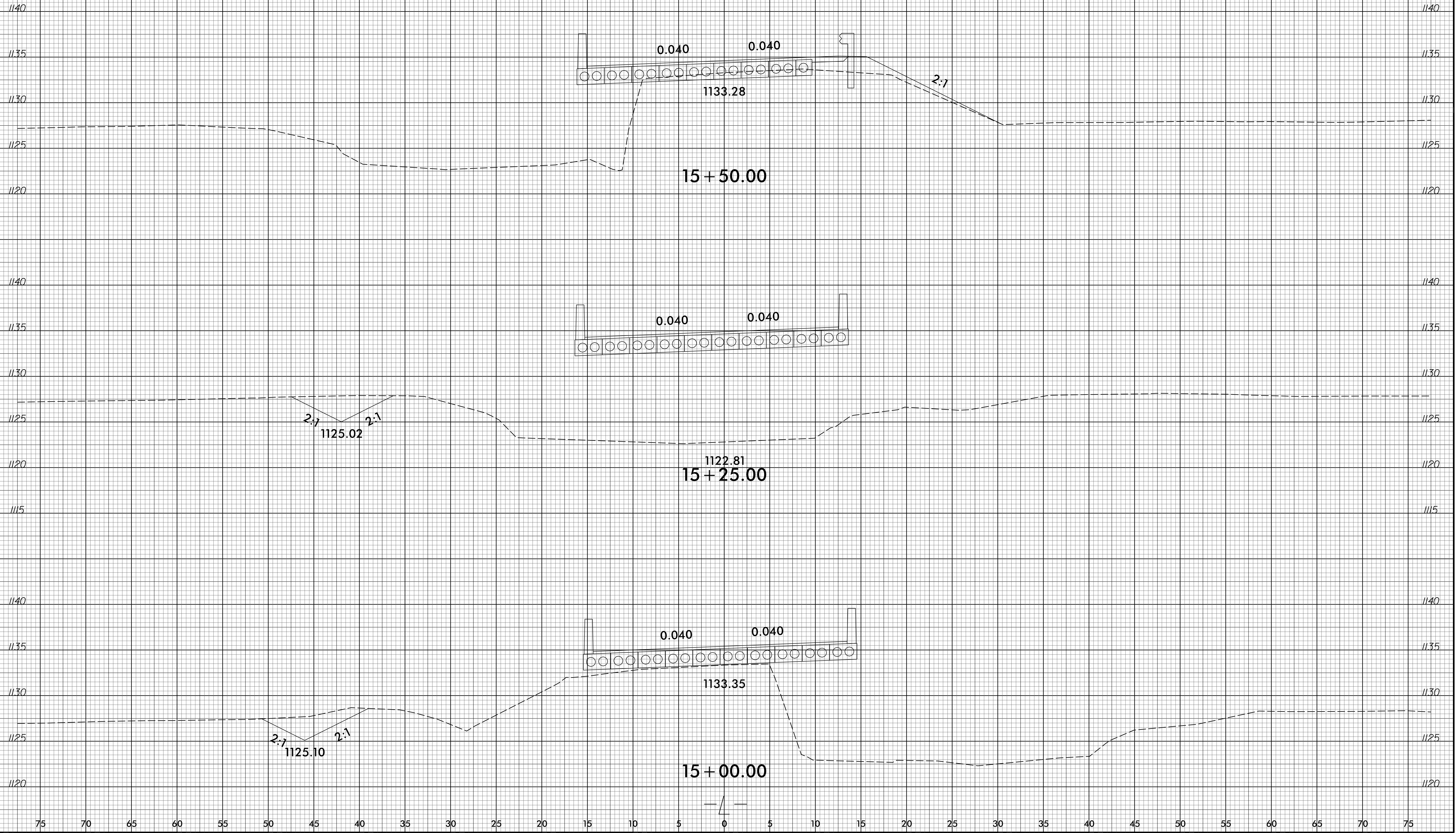
6/23/16



PROJ. REFERENCE NO.
17BP.11.R.153

SHEET NO.
X-3

75 70 65 60 55 50 45 40 35 30 25 20 15 10 5 0 5 10 15 20 25 30 35 40 45 50 55 60 65 70 75



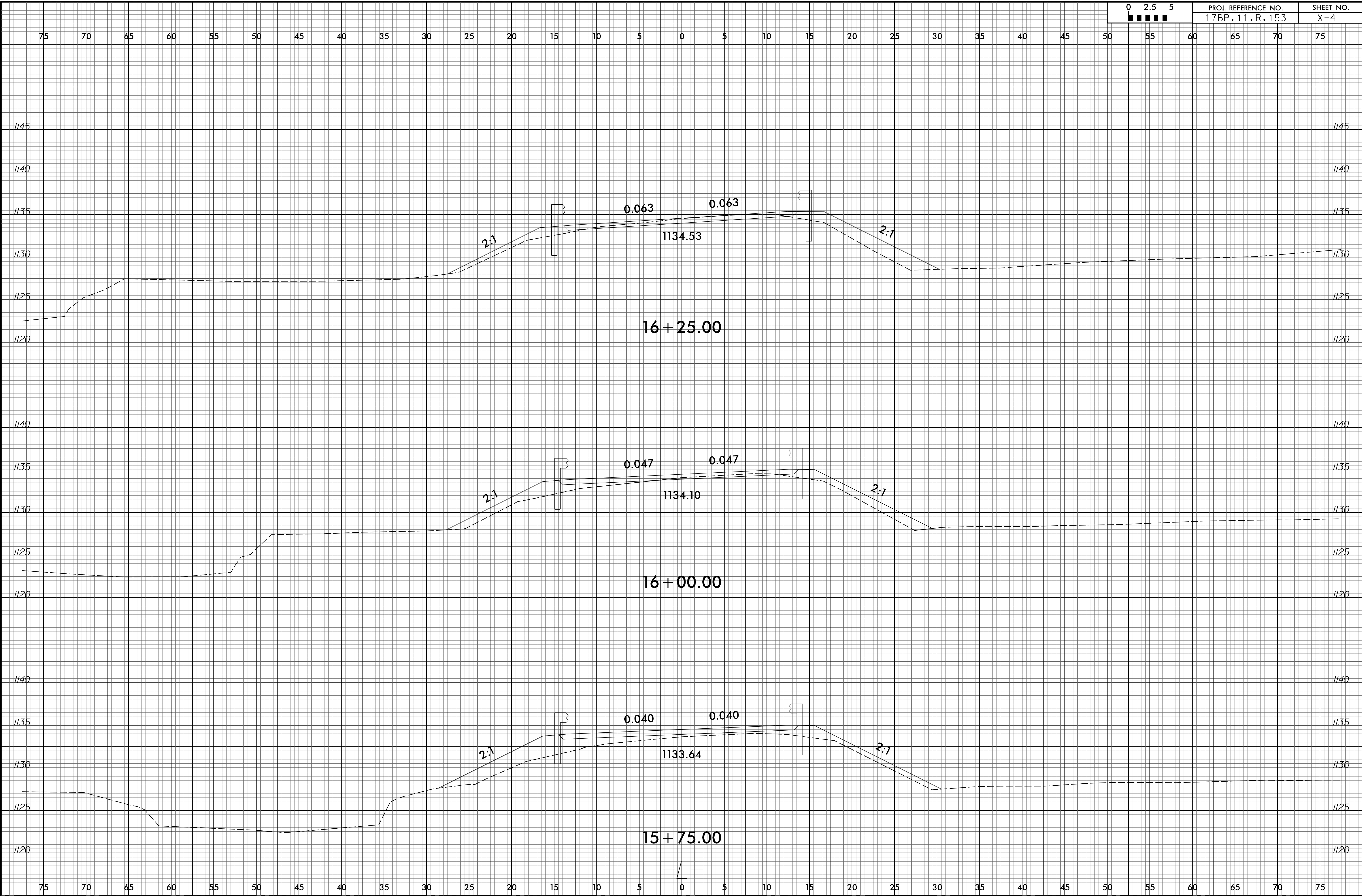
06-FEB-2016 10:33:33
 S:\00\1600\17BP.11.R.153\17BP.11.R.153_rdy_xpl.dgn
 17BP.11.R.153 NCDOT WILKES 419 OVER NAKED CREEK\Roadway\Corridor-Modeling\17BP.11.R.153_rdy_xpl.dgn

75 70 65 60 55 50 45 40 35 30 25 20 15 10 5 0 5 10 15 20 25 30 35 40 45 50 55 60 65 70 75

6/23/16



PROJ. REFERENCE NO.	SHEET NO.
17BP.11.R.153	X-4



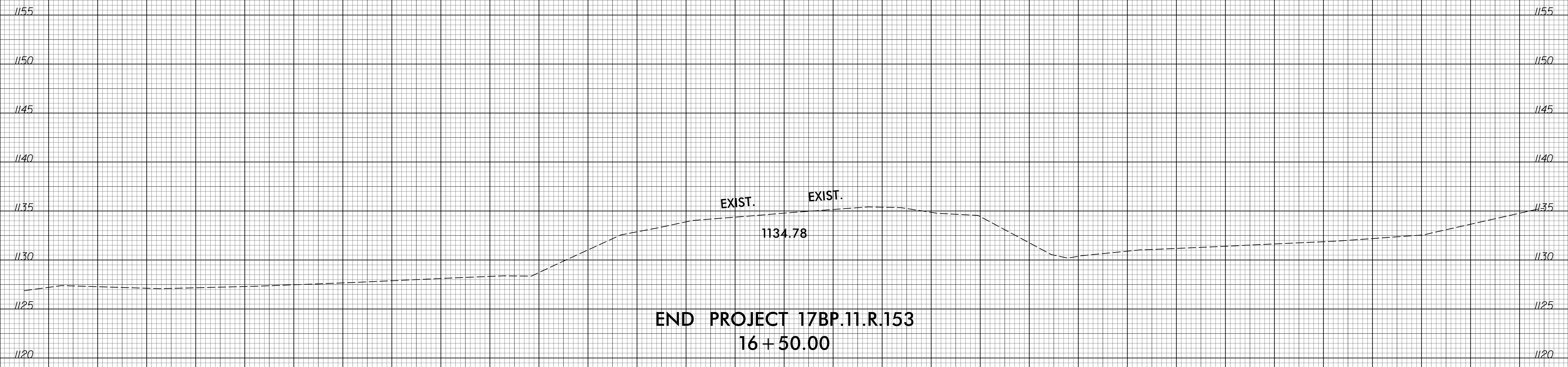
06-FEB-2016 10:33:33
 I:\00\16082406\17BP.11.R.153 NCDOT WILKES 419 OVER NAKED CREEK\Roadway\Corridor-Modeling\17BP.11.R.153_rdy_xpl.dgn
 3302271416333

6/23/16

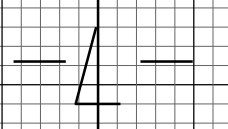


PROJ. REFERENCE NO.	SHEET NO.
17BP.11.R.153	X-5

75 70 65 60 55 50 45 40 35 30 25 20 15 10 5 0 5 10 15 20 25 30 35 40 45 50 55 60 65 70 75



END PROJECT 17BP.11.R.153
16 + 50.00



06-FEB-2016 20:33
 I:\00\160\0324106
 17BP.11.R.153 NCDOT WILKES 419 OVER NAKED CREEK\Roadway\Corridor-Modeling\17BP.11.R.153_rdy_xpl.dgn
 9902ENR\FE9938