

5/28/99

COMPUTED BY: JMD DATE: 08232019
 CHECKED BY: JPM DATE: 08232019

STATE OF NORTH CAROLINA
 DIVISION OF HIGHWAYS

PROJECT REFERENCE NO. <i>17BP.J.R.90</i>	SHEET NO. <i>X-1A</i>
PREPARED IN THE OFFICE OF: KCA KISINGER CAMPO & ASSOCIATES	NC FIRM LICENSE No: C-1506 301 Fayetteville St., Suite 1500 Raleigh, NC 27601 (919)882-7839
DOCUMENT NOT CONSIDERED FINAL UNLESS ALL SIGNATURES COMPLETED	

CROSS-SECTION SUMMARY

Station	Uncl. Exc.	Undercut	Embt
-L-	(cu. yd.)	(cu. yd.)	(cu. yd.)
10+47.67	0		0
10+50.00	1		1
11+00.00	2		1
11+50.00	7		1
12+00.00	6		3
12+50.00	2		7
13+00.00	0		13
13+50.00	3		24
14+00.00	7		73
14+50.00	7		153
15+00.00	4		126
15+03.35	0		5
16+10.72	0		0
16+50.00	0		115
17+00.00	0		163
17+50.00	0		100
18+00.00	0		56
18+50.00	0		27
19+00.00	0		17
19+50.00	0		13
19+65.00	0		2

NOTE: Approximate quantities only. Unclassified Excavation, Borrow Excavation, Fine Grading, Clearing and Grubbing and Removal of Existing Pavement will be paid for at the contract lump sum price for "Grading".

NOTE: Embankment column does not include backfill for undercut

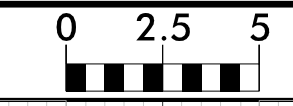
07_MAR_2020_15:56
 17BP.J.R.90_crdj-sum.XSC.dgn
 idebone

6/23/16

PREPARED IN THE OFFICE OF:

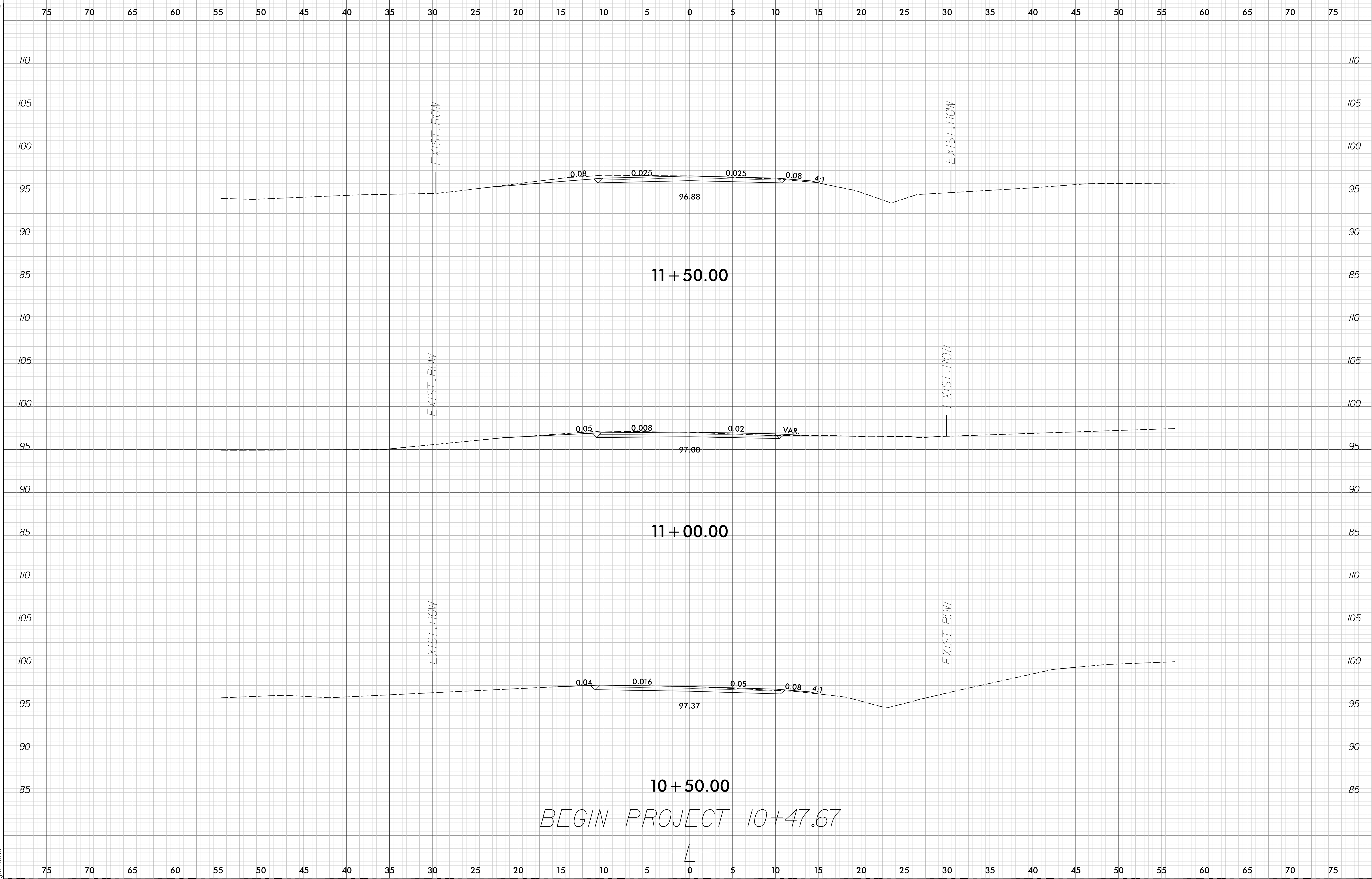


NO. 1786 LICENSE No. C-1084
301 Fayetteville Street, Suite 1000
Raleigh, NC 27601
(919) 860-7800



PROJ. REFERENCE NO.
17BP.1.R.90

SHEET NO.
X-1



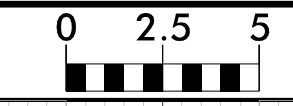
03-MAR-2020 15:58
17BP.1.R.90.Rej.dgn
labbone

6/23/16

PREPARED IN THE OFFICE OF:

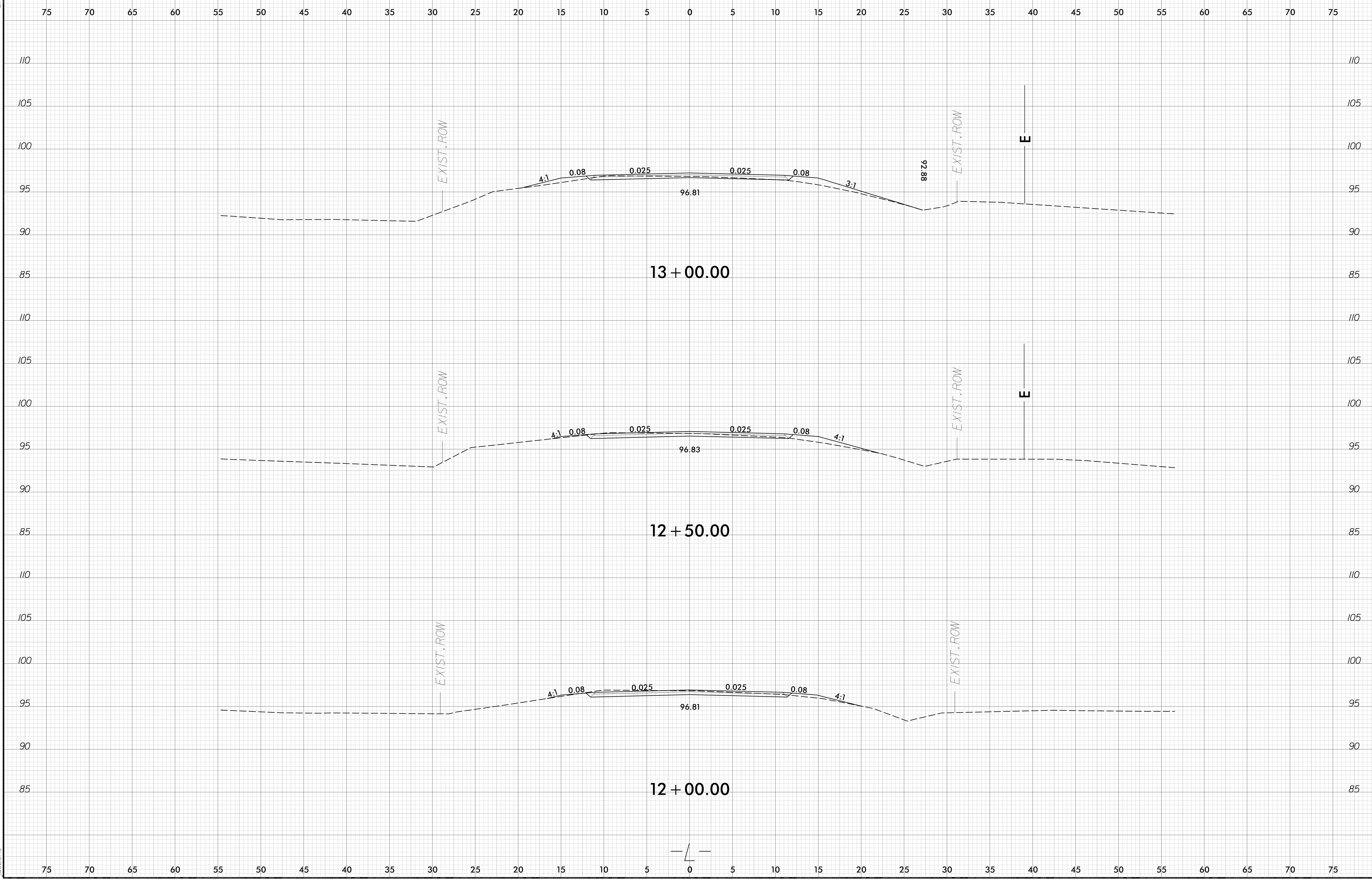


NO. 1786 LICENSE No. C-1084
301 Fayetteville Street, Suite 1000
Raleigh, NC 27601
919.880.7800



PROJ. REFERENCE NO.
17BP.1.R.90

SHEET NO.
X-2



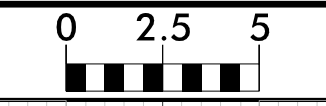
03-MAR-2020 15:58
17BP.1.R.90.Rej.dgn
labbone

6/23/16

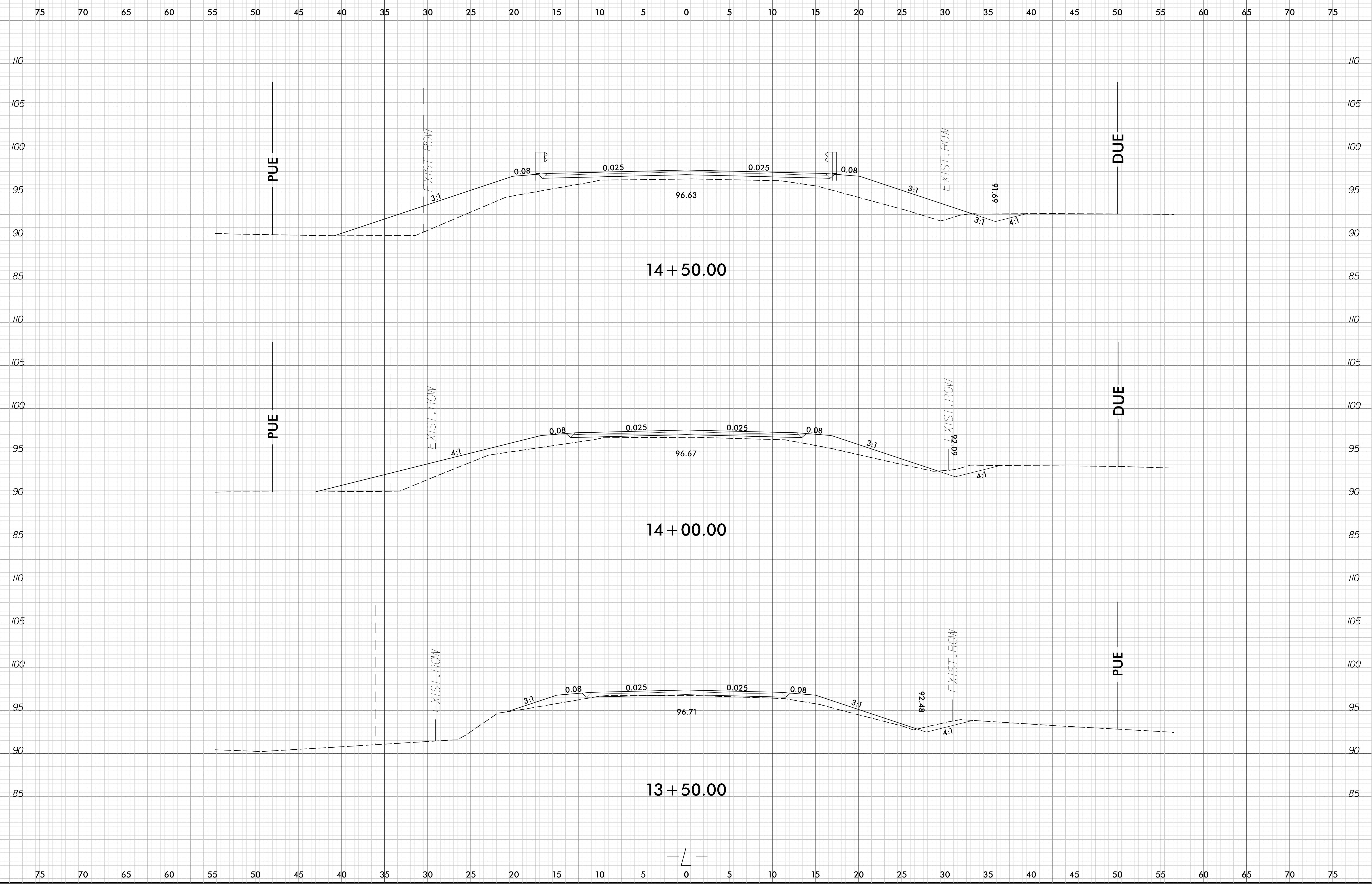
PREPARED IN THE OFFICE OF:



NO. 1780 LICENSE No. C-1084
Soil Foundation Engineer
Civil 1008
Raleigh, NC 27601
(919) 880-7800



PROJ. REFERENCE NO.	SHEET NO.
17BP.1.R.90	X-3



03-MAR-2020 15:58
17BP.1.R.90.Rej.rpt.dgn
labbone

75 70 65 60 55 50 45 40 35 30 25 20 15 10 5 0 5 10 15 20 25 30 35 40 45 50 55 60 65 70 75

END BRIDGE 16+10.72

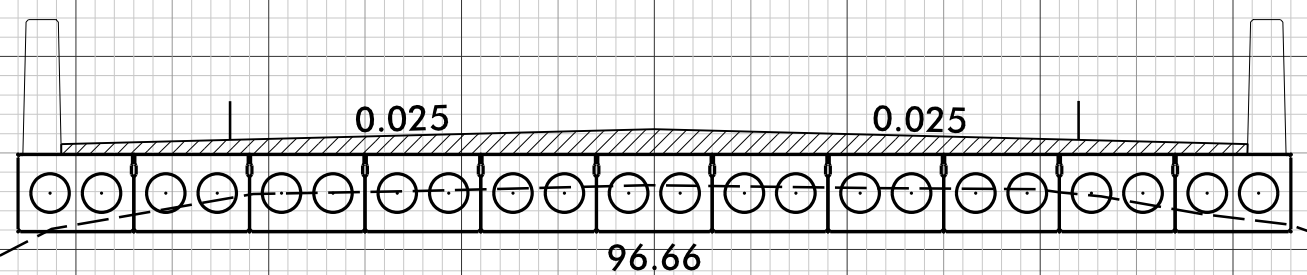
DUE

JS

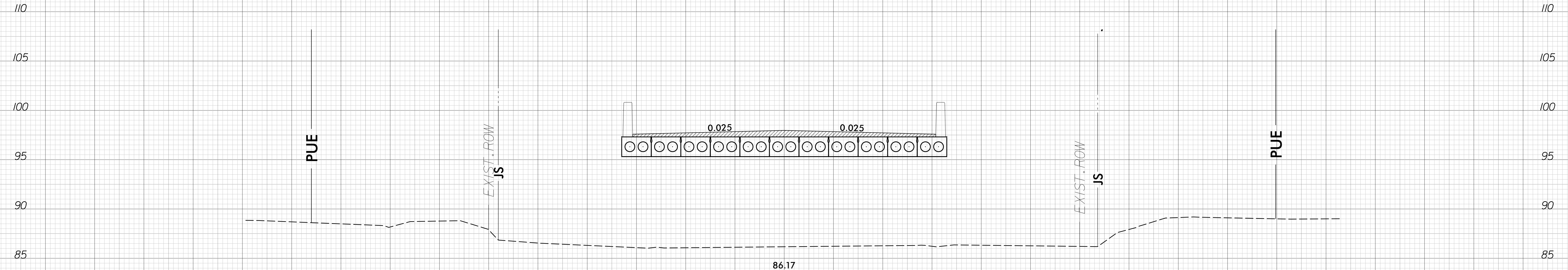
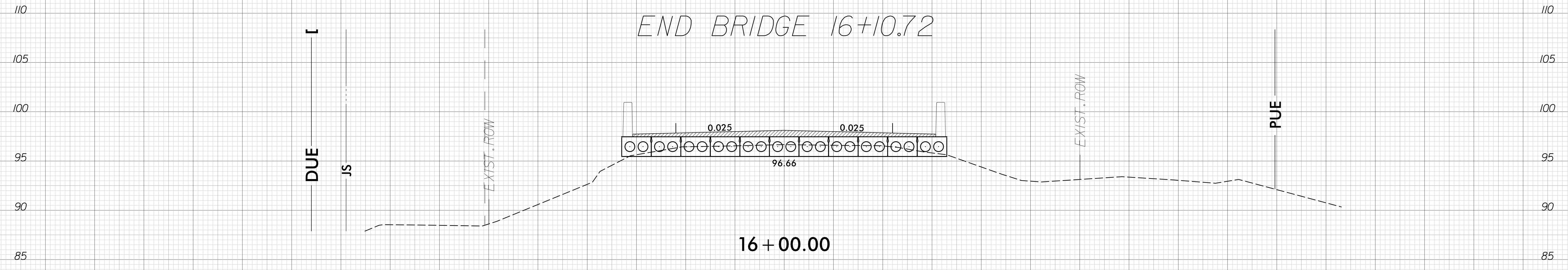
EXIST. ROW

EXIST. ROW

PUE



16 + 00.00



15 + 50.00

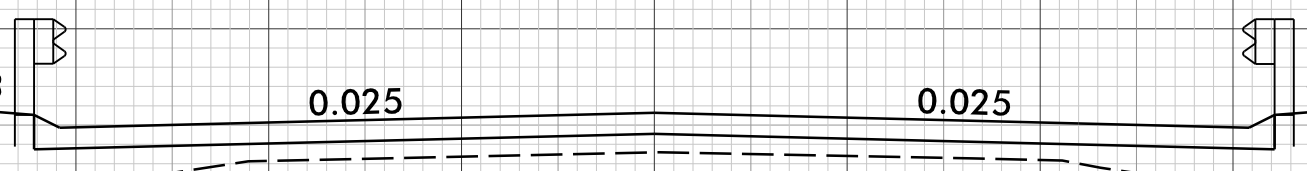
BEGIN BRIDGE 15+03.35

DUE

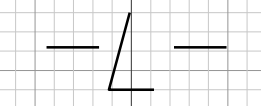
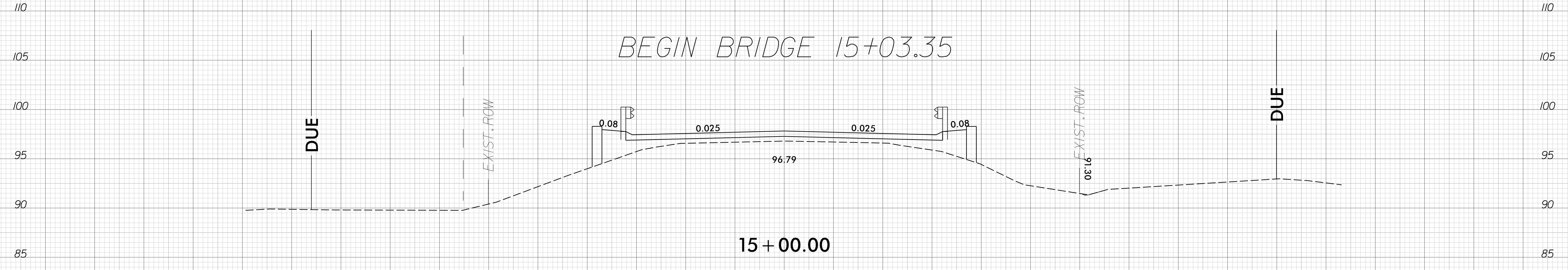
EXIST. ROW

EXIST. ROW

DUE



15 + 00.00



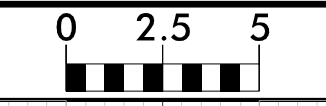
75 70 65 60 55 50 45 40 35 30 25 20 15 10 5 0 5 10 15 20 25 30 35 40 45 50 55 60 65 70 75

6/23/16

PREPARED IN THE OFFICE OF:

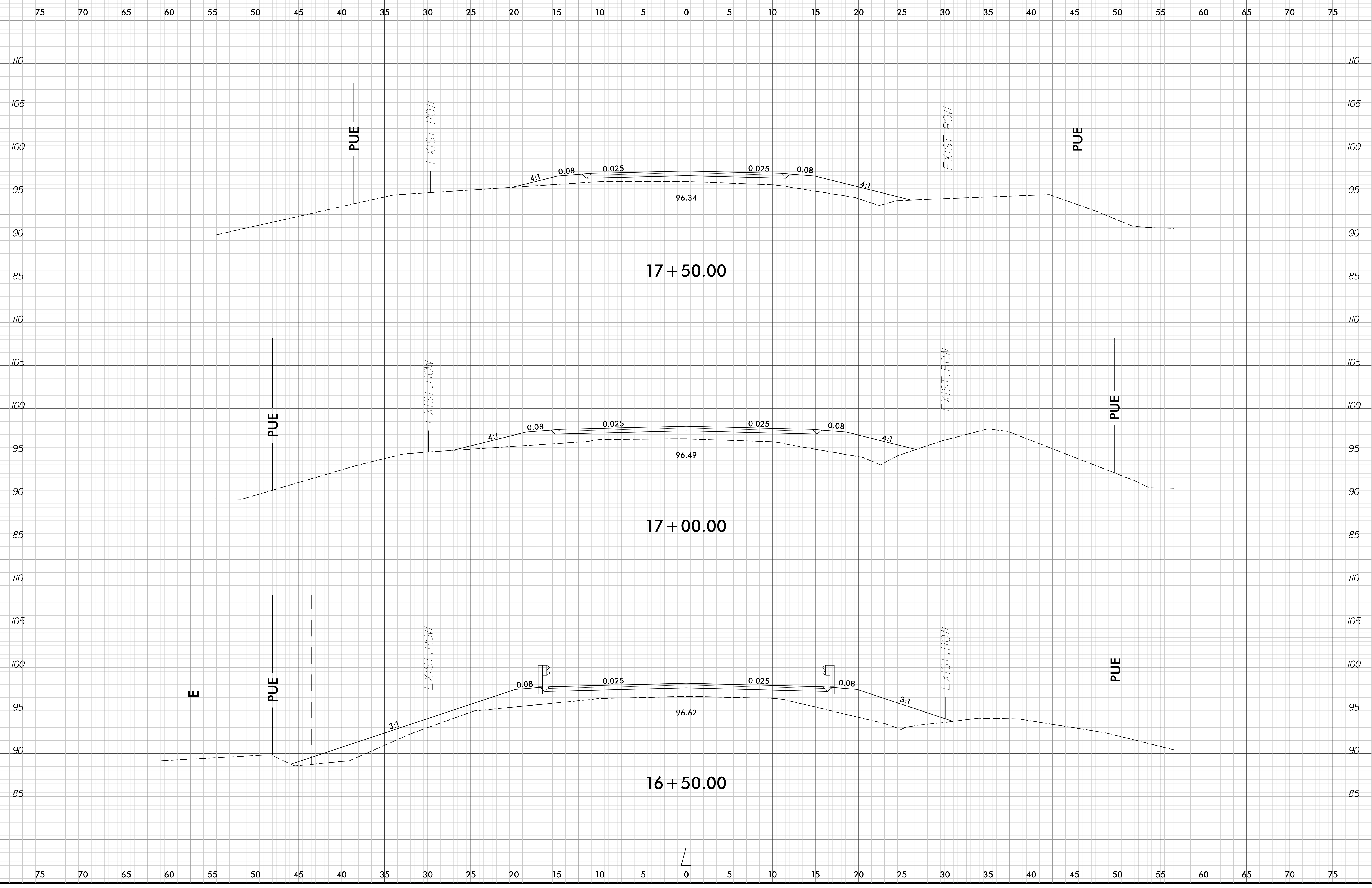


NO. 1780 LICENSE No. C-1084
1781 Fayetteville Street, Suite 1000
Raleigh, NC 27601
(919) 860-7800

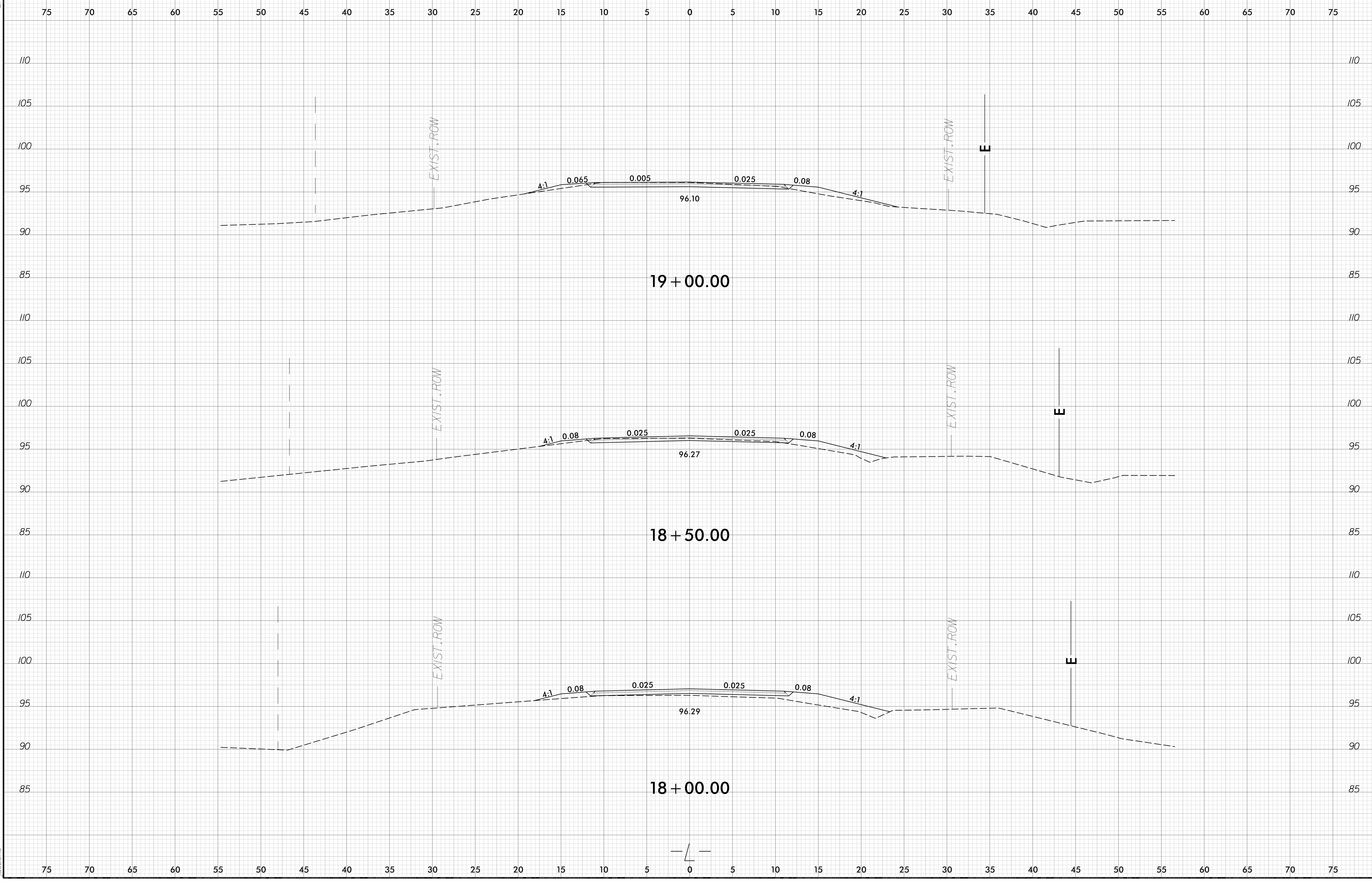


PROJ. REFERENCE NO.
17BP.1.R.90

SHEET NO.
X-5



03-MAR-2020 15:58
17BP.1.R.90.Rej.dgn
lebone

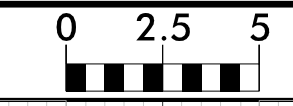


6/23/16

PREPARED IN THE OFFICE OF:



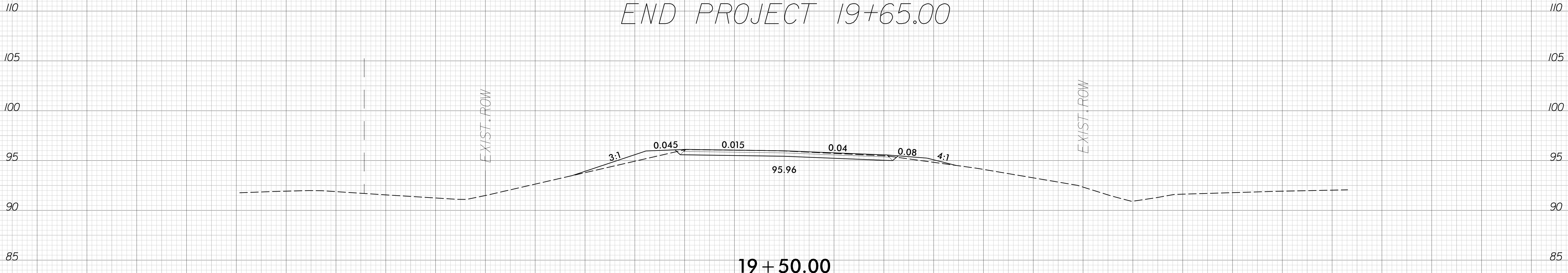
NO. 1786 LICENSE No. C-1084
Soil Foundation Engineer
Civil 1008
Raleigh, NC 27601
(919) 880-7800



PROJ. REFERENCE NO.
17BP.1.R.90

SHEET NO.
X-7

75 70 65 60 55 50 45 40 35 30 25 20 15 10 5 0 5 10 15 20 25 30 35 40 45 50 55 60 65 70 75



03-MAR-2020 15:58
17BP.1.R.90.Rej.dgn
leabone

75 70 65 60 55 50 45 40 35 30 25 20 15 10 5 0 5 10 15 20 25 30 35 40 45 50 55 60 65 70 75