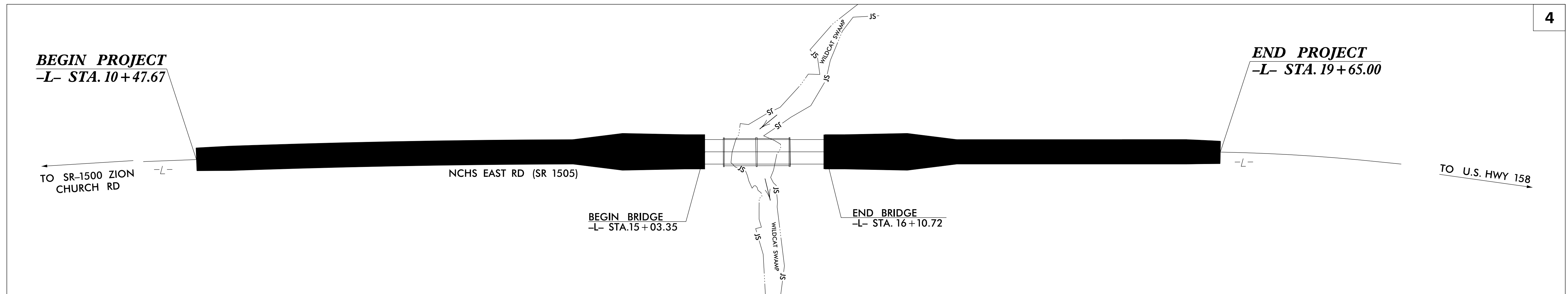
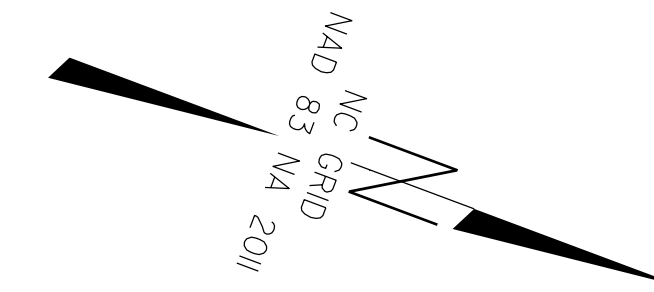


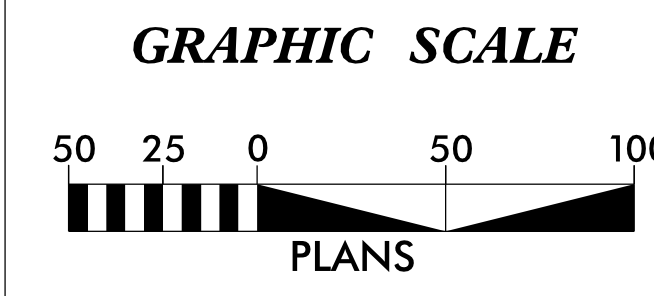
TIP PROJECT: 17BP.1.R.90

STATE	STATE PROJECT REFERENCE NO.	SHEET NO.	TOTAL SHEETS
N.C.	17BP.1.R.90	RW01	06

STATE OF NORTH CAROLINA  
 DIVISION OF HIGHWAYS  
 SURVEY CONTROL, EXISTING CENTERLINES,  
 RIGHT OF WAY, EASEMENTS AND PROPERTY TIES  
**NORTHAMPTON COUNTY**



\$\$\$\$\$ SYSTEM \$\$\$\$\$\$  
 \$\$\$ DDN \$\$\$  
 \$\$\$ USERNAME \$\$\$



**DATUM DESCRIPTION**  
 THE LOCALIZED COORDINATE SYSTEM DEVELOPED FOR THIS PROJECT IS BASED ON THE STATE PLANE COORDINATES ESTABLISHED BY NCDOT FOR MONUMENT "6500152" WITH NAD 83/NSRS 2011 STATE PLANE GRID COORDINATES OF NORTHING: 981,581.792(ft) EASTING: 2,493,282.326(ft) ELEVATION: 97.30(ft) THE AVERAGE COMBINED GRID FACTOR USED ON THIS PROJECT (GROUND TO GRID) IS: 1.00008689809998 THE N.C. LAMBERT GRID BEARING AND LOCALIZED HORIZONTAL GROUND DISTANCE FROM "6500152" TO -L- STATION 10+47.67 IS N 6°18'39.47" E 33.24(ft) ALL LINEAR DIMENSIONS ARE LOCALIZED HORIZONTAL DISTANCES VERTICAL DATUM USED IS NAVD 88

Prepared in the Office of:  
 LOCATION & SURVEYS  
 DIVISION 1 FIELD OFFICE  
 1300 US HWY 64W  
 PLYMOUTH, NC 27962

---

2018 STANDARD SPECIFICATIONS

**RIGHT OF WAY DATE:** 0205/2020  
**LETTING DATE:** 0519/2020

**PROFESSIONAL LAND SURVEYOR**

DocuSigned by:  
 Linwood T. Downs III  
 SIGNATURE: \_\_\_\_\_ Date: 3/27/2020

