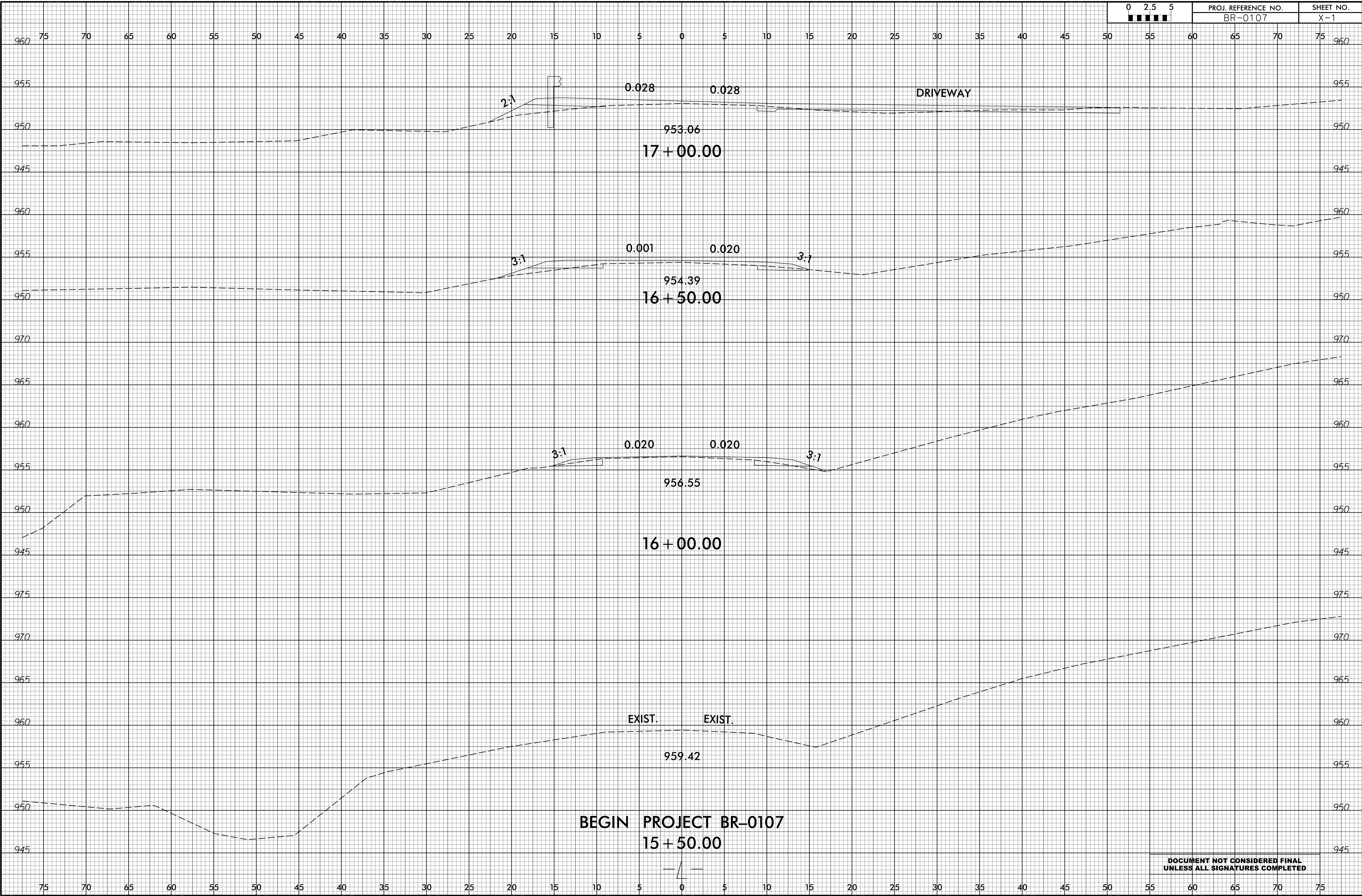


6/23/16



| | |
|---------------------|-----------|
| PROJ. REFERENCE NO. | SHEET NO. |
| BR-0107 | X-1 |



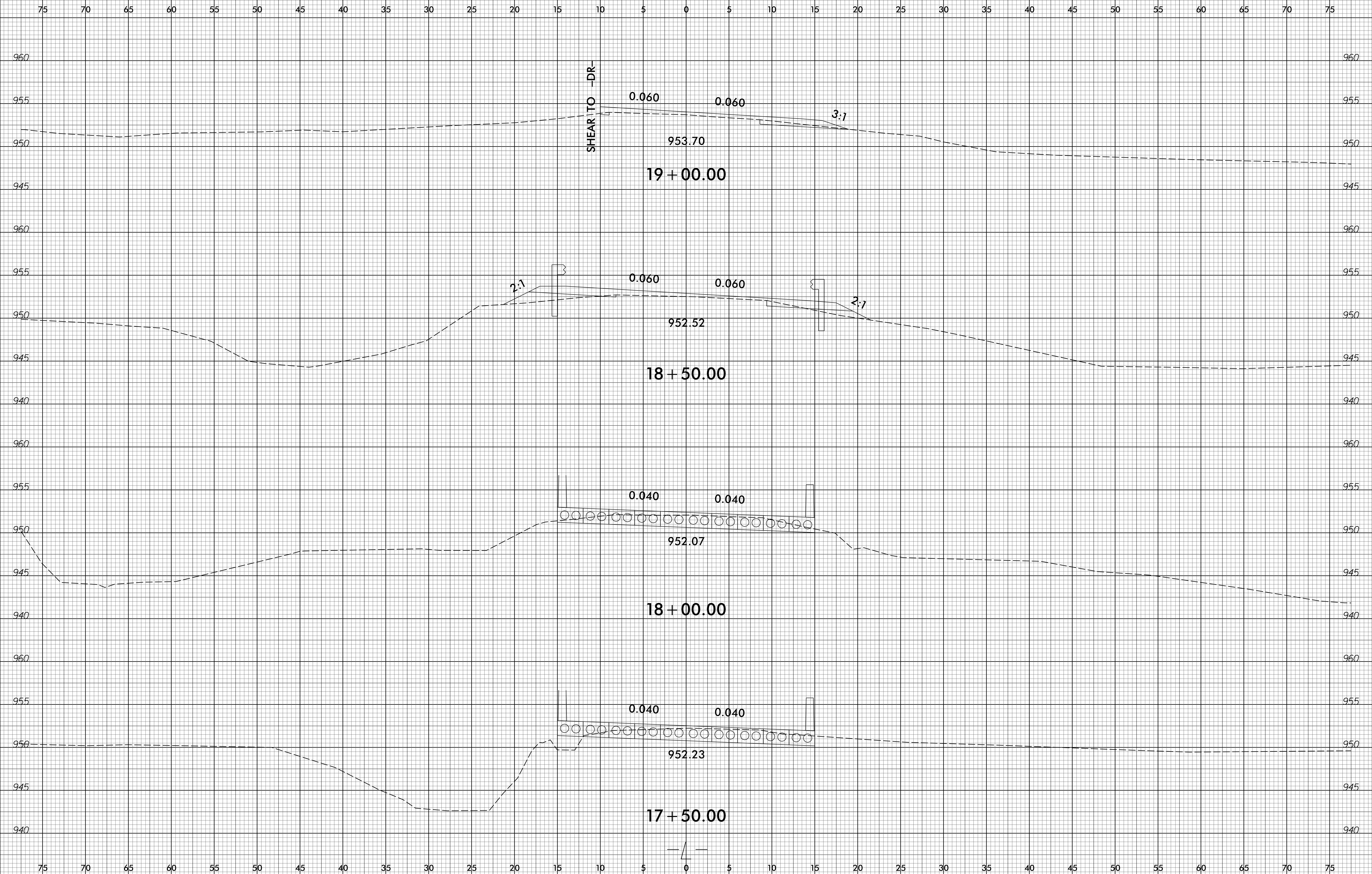
29-MAY-2016 12:52
 S:\00\600324103 BR-0107 NCDOT IREDELL 131 OVER UT SNOW CREEK\Roadway\CorridorModeling\BR-0107_rdy_xpl.dgn
 \$\$\$\$\$\$

**DOCUMENT NOT CONSIDERED FINAL
UNLESS ALL SIGNATURES COMPLETED**

6/23/16



| | |
|---------------------|-----------|
| PROJ. REFERENCE NO. | SHEET NO. |
| BR-0107 | X-2 |



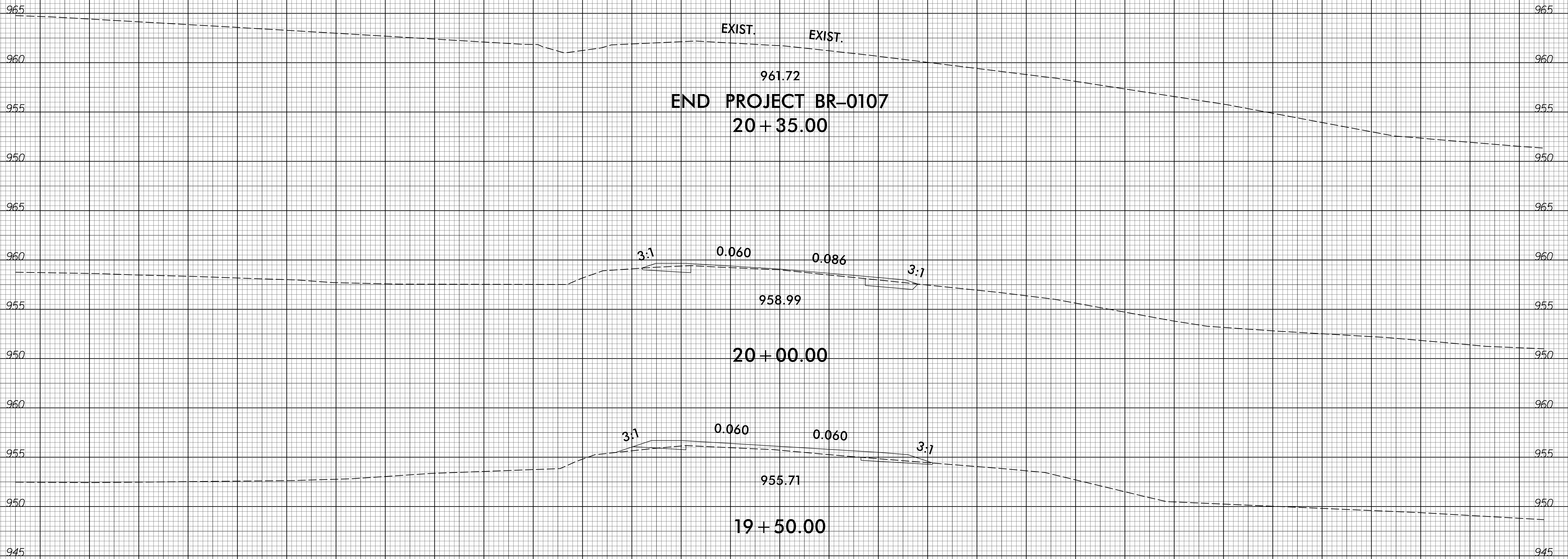
29-MAY-2020 12:52
 S:\00\60\3234103 BR-0107 NCDOT IREDELL 131 OVER UT SNOW CREEK\Roadway\CorridorModeling\BR-0107_rdy_xpl.l.dgn
 \$\$\$\$\$\$

6/23/16



| | |
|---------------------|-----------|
| PROJ. REFERENCE NO. | SHEET NO. |
| BR-0107 | X-3 |

75 70 65 60 55 50 45 40 35 30 25 20 15 10 5 0 5 10 15 20 25 30 35 40 45 50 55 60 65 70 75



75 70 65 60 55 50 45 40 35 30 25 20 15 10 5 0 5 10 15 20 25 30 35 40 45 50 55 60 65 70 75

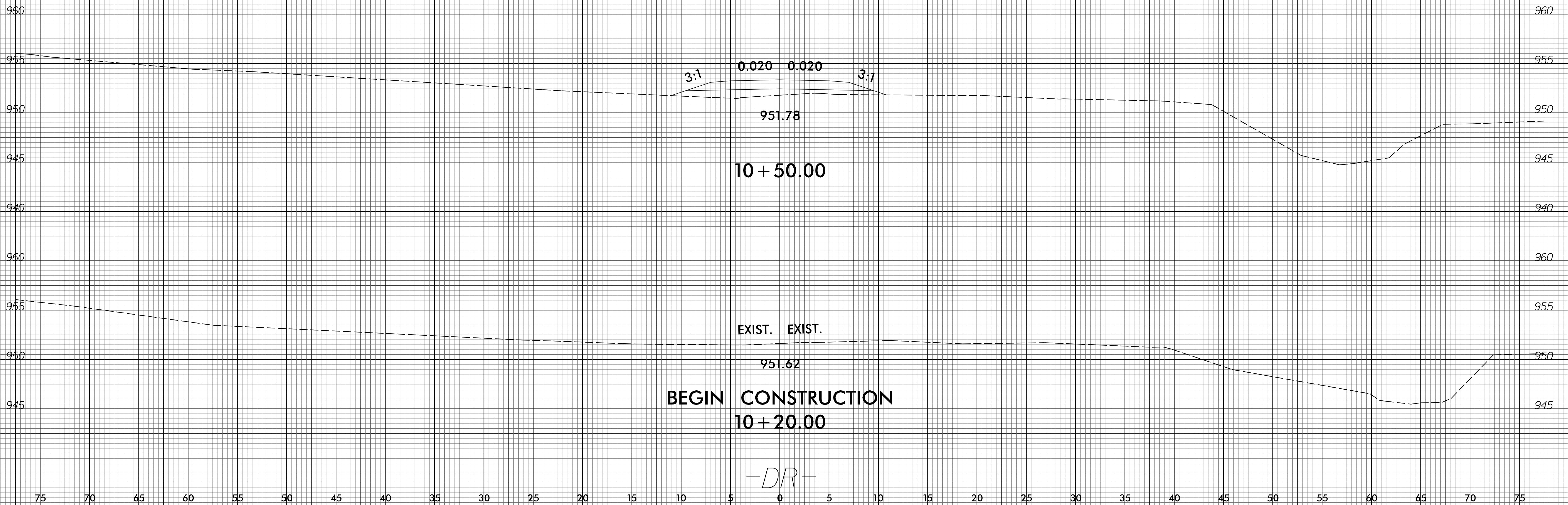
29-MAY-2016 12:32
 S:\00\600324103 BR-0107 NCDOT IREDELL 131 OVER UT SNOW CREEK\Roadway\CorridorModeling\BR-0107_rdy_xpl.l.dgn

6/23/16



| | |
|---------------------|-----------|
| PROJ. REFERENCE NO. | SHEET NO. |
| BR-0107 | X-4 |

75 70 65 60 55 50 45 40 35 30 25 20 15 10 5 0 5 10 15 20 25 30 35 40 45 50 55 60 65 70 75



29-MAY-2016 12:52
 S:\00\60\03\24103 BR-0107 NCOOT IREDELL 131 OVER UT SNOW CREEK\Roadway\CorridorModeling\BR-0107_rdy_xpl_dr.dgn
 3302574163333