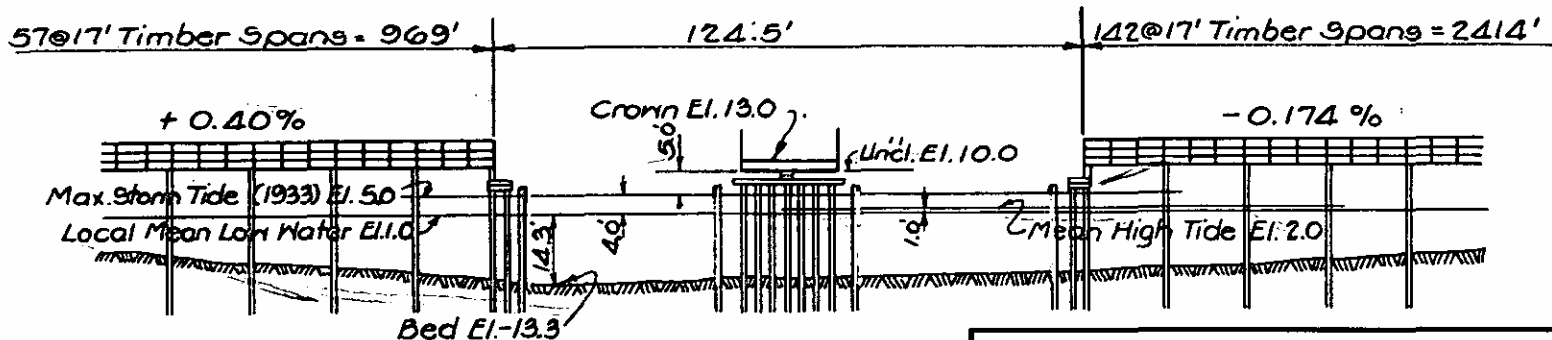


PLAN-DRAW OPEN



UPSTREAM ELEVATION
DRAW OPEN

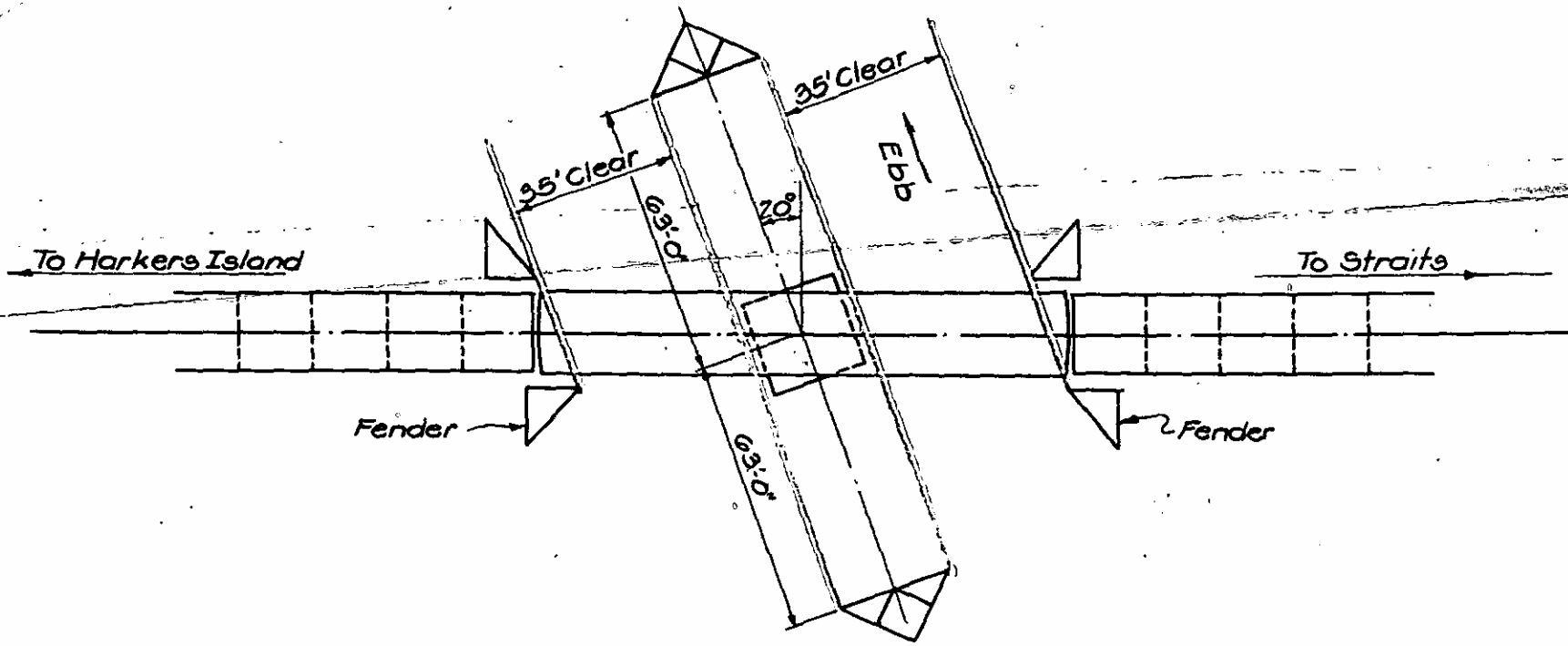
Elevations referred
to Beaufort Datum.

Data obtained from N.C. State
Highway & Public Works Commission
Survey Party.

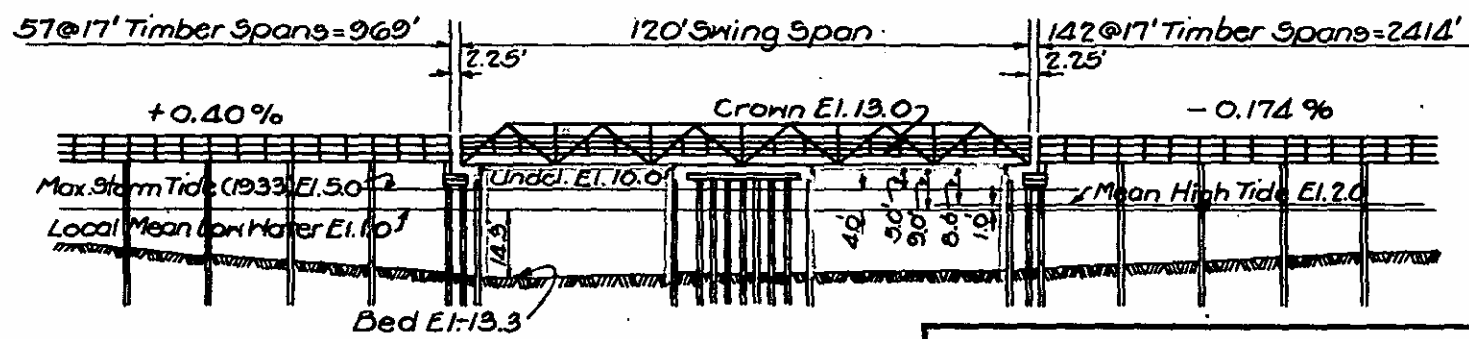
PROPOSED HIGHWAY BRIDGE
OVER THE STRAITS
AT HARKERS ISLAND, N.C. CARTERET CO.
NORTH CAROLINA STATE HIGHWAY
AND PUBLIC WORKS COMMISSION
IN 3 SHEETS SHEET NO. 3 SCALE 1"=40'



SUBMITTED BY: *W. James Davis*
DRAWN & TRACED BY: F.W.H. STATE HIGHWAY ENGINEER
CHECKED BY: S.J.P. 2-15-40




PLAN-DRAW CLOSED



UPSTREAM ELEVATION
DRAW CLOSED

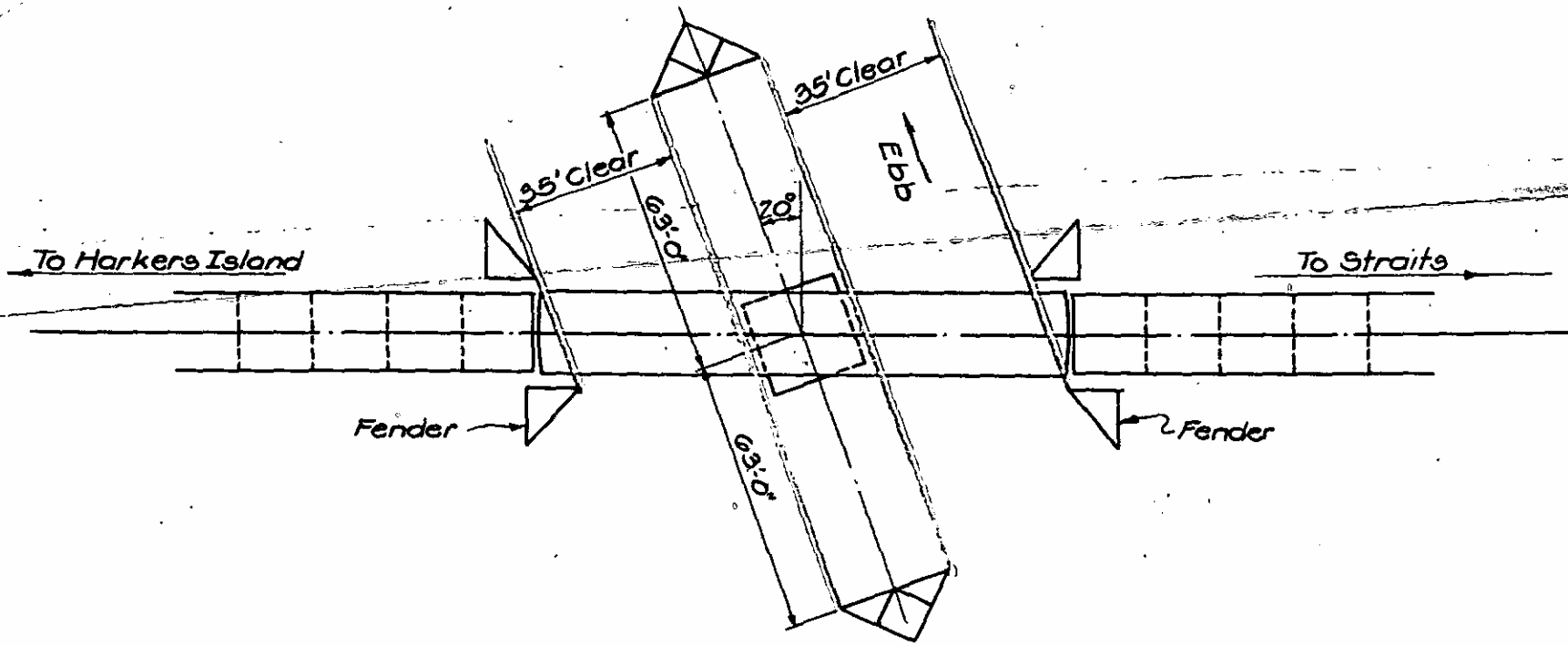
Elevations referred
to Beaufort Datum



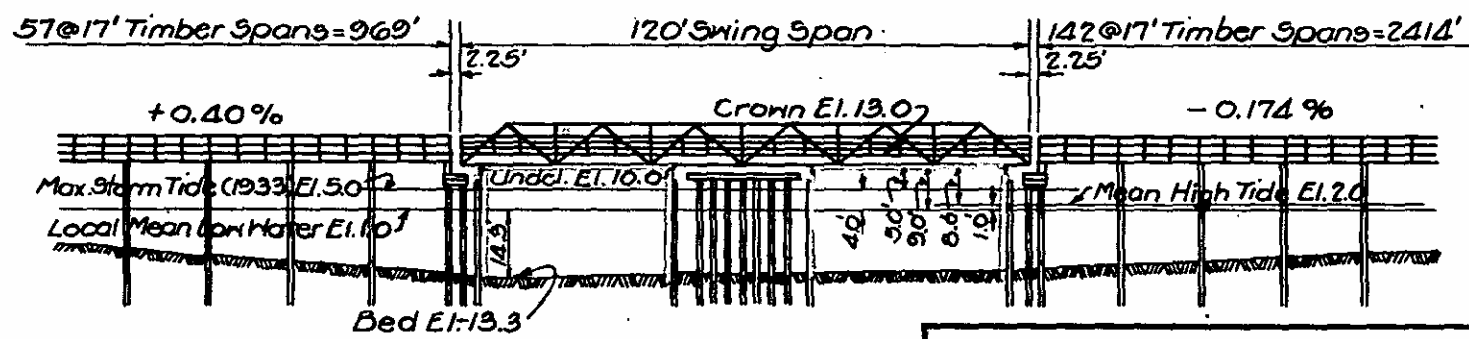
Data obtained from N.C. State
Highway & Public Works Commission
Survey Party.

PROPOSED HIGHWAY BRIDGE
OVER THE STRAITS
AT HARKERS ISLAND, N.C. CARTERET CO.
NORTH CAROLINA STATE HIGHWAY
AND PUBLIC WORKS COMMISSION
IN 3 SHEETS SHEET NO. 2 SCALE 1" = 40'
0 5 10 25 50 100

SUBMITTED BY: W. Vance
DRAWN & TRACED BY: F.W.H. STATE HIGHWAY ENGINEER
CHECKED BY: W. Vance




PLAN-DRAW CLOSED



UPSTREAM ELEVATION
DRAW CLOSED

Elevations referred
to Beaufort Datum



Data obtained from N.C. State
Highway & Public Works Commission
Survey Party.

PROPOSED HIGHWAY BRIDGE
OVER THE STRAITS
AT HARKERS ISLAND, N.C. CARTERET CO.
NORTH CAROLINA STATE HIGHWAY
AND PUBLIC WORKS COMMISSION
IN 3 SHEETS SHEET NO. 2 SCALE 1" = 40'
0 5 10 25 50 100

SUBMITTED BY: W. Vance
DRAWN & TRACED BY: F.W.H. STATE HIGHWAY ENGINEER
CHECKED BY: W. Vance