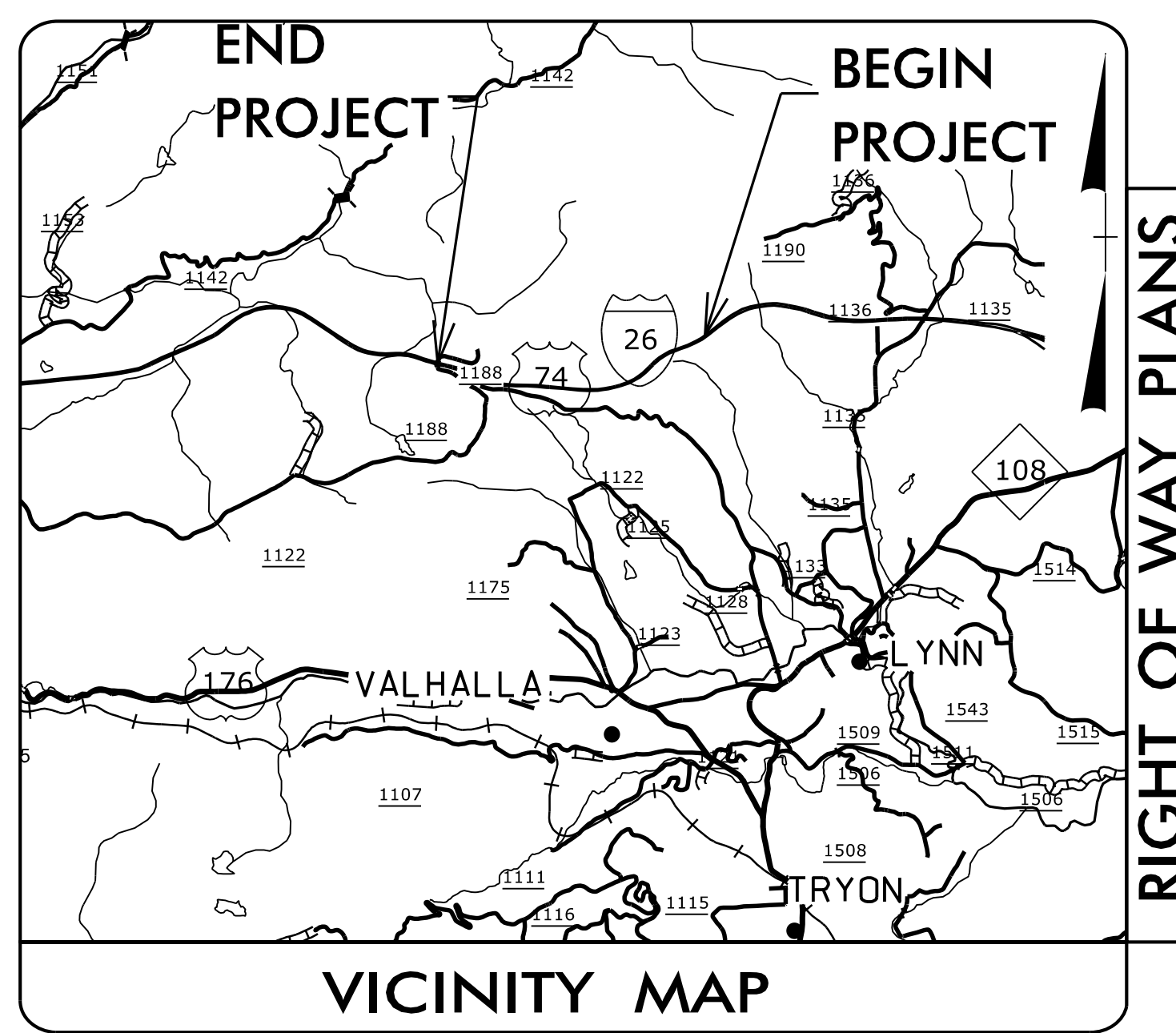


09/08/09
05-APR-2021 09:25
C:\JB\UBO\UBO\1-26 Howard Gap Rd (TGS)\UBOs\Utilities\Engineering\UBO\Proj\15614.1075010_ut_tsh_U001.psh.dgn
\$\$\$\$USERVALUE\$\$\$\$

TIP PROJECT: 15614.1075010



RIGHT OF WAY PLANS

STATE OF NORTH CAROLINA
DIVISION OF HIGHWAYS

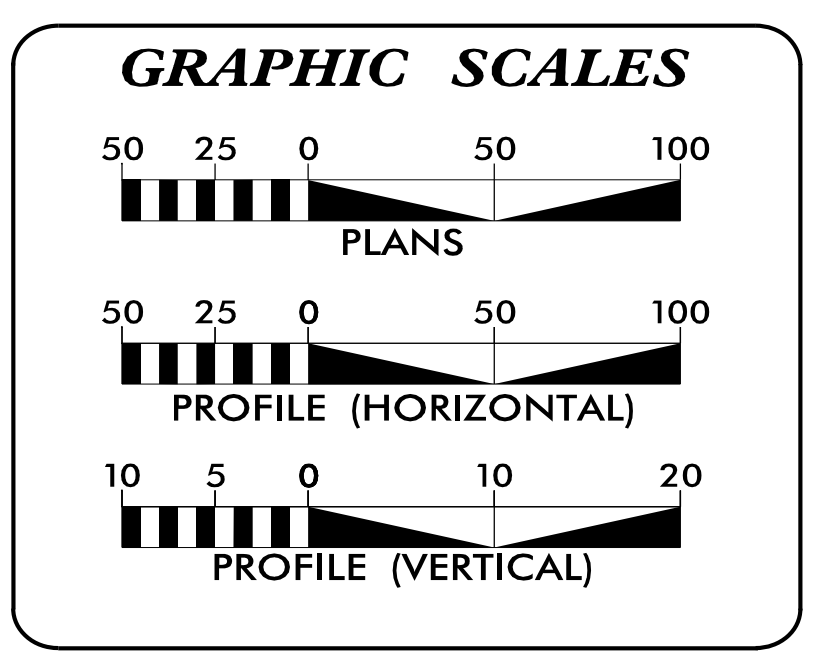
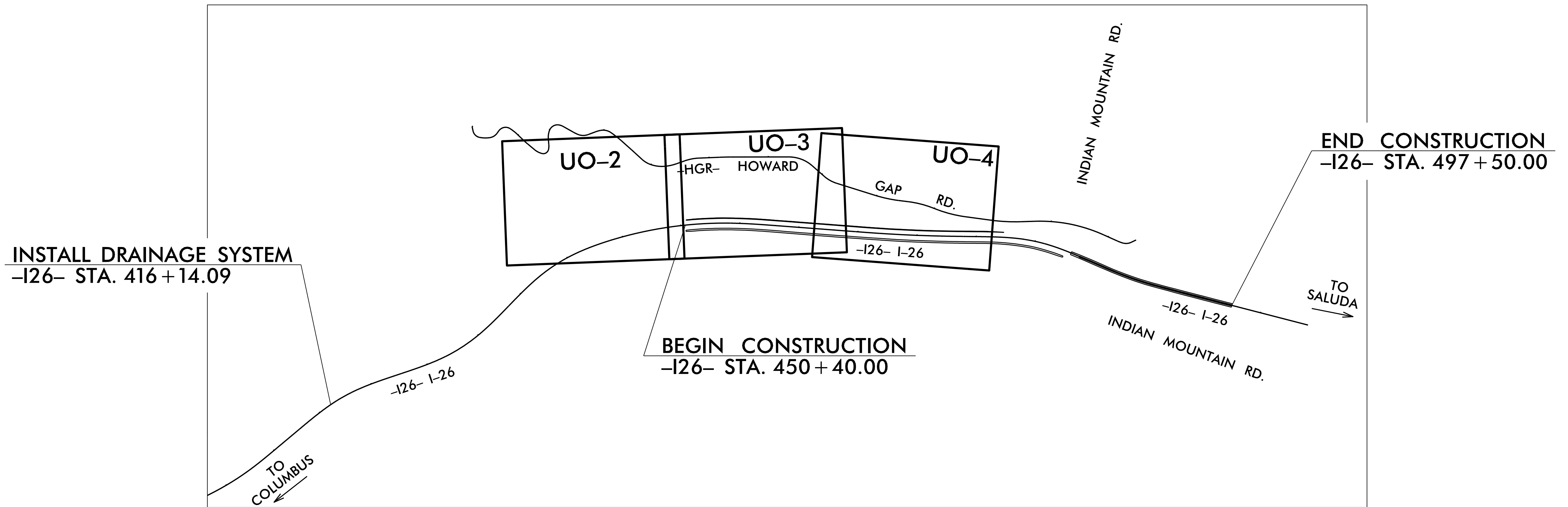
**UTILITIES BY OTHERS PLANS
POLK COUNTY**

LOCATION: I-26 (FROM APPROX. MM 64 TO APPROX. MM 62.5)
TYPE OF WORK: GRADING, DRAINAGE AND PAVING



T.I.P. NO.	SHEET NO.
15614.1075010	UO-1

NOTE:
ALL UTILITY WORK SHOWN ON THIS SHEET WILL BE DONE BY OTHERS. NO PAYMENT WILL BE MADE TO THE CONTRACTOR FOR UTILITY WORK SHOWN ON THIS SHEET.



INDEX OF SHEETS

SHEET NO.:	DESCRIPTION:
UO-1	TITLE SHEET
UO-02 THRU UO-04	UBO PLAN SHEETS

UTILITY OWNERS WITH CONFLICTS

(A) POWER TRANSMISSION - DUKE ENERGY
 (B) COMMUNICATIONS/CATV - SPECTRUM
 (C) COMMUNICATIONS - WINDSTREAM
 (D) WATER - TOWN OF TRYON, NC
 (E) COMMUNICATIONS - RIVERSTREET NETWORKS

PREPARED IN THE OFFICE OF:

TELICS
 PO BOX 6318
 HIGH POINT, NC 27262
 (336) 788-0150

JIM BROOKS UTILITY PROJECT MANAGER
CHRIS KENNEDY PROJECT UTILITY COORDINATOR

**DIVISION OF HIGHWAYS
 DIVISION 14**
 253 WEBSTER RD.
 SYLVIA, NC 28779

JEANETTE L. WHITE, PE SENIOR PROJECT ENGINEER
BOB GOLDING DIVISION UTILITY ENGINEER