

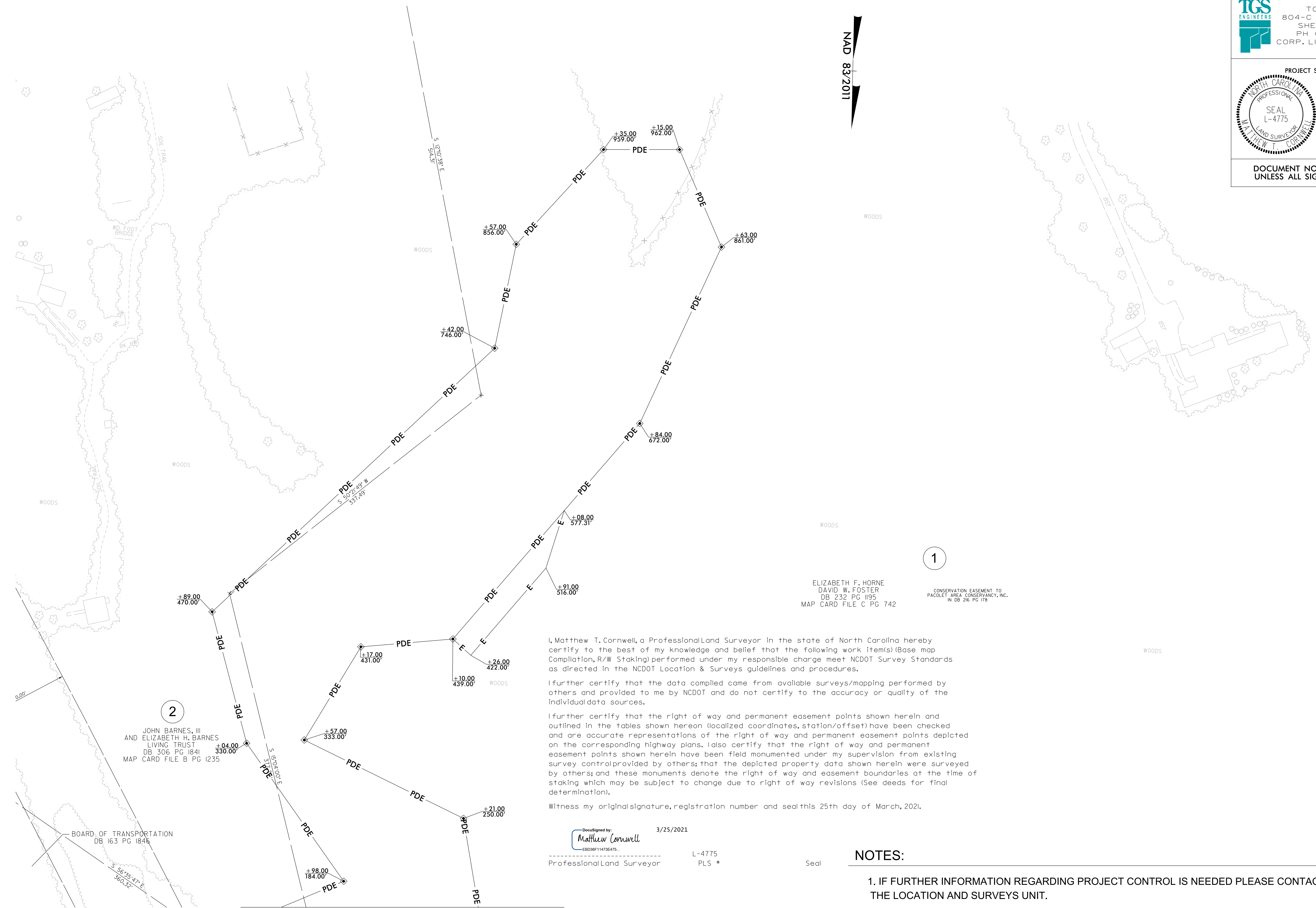


PROJECT REFERENCE NO. 15614.1075010	SHEET NO. RW09
Location and Surveys	
 TGS ENGINEERS 804-C N. LAFAYETTE ST SHELBY, NC 28150 PH (704) 476-0003 CORP. LICENSE NO.: C-0275	
PROJECT SURVEYOR	
	
3/25/2021	
DocuSigned by: <i>Matthew Cornwell</i> EB036F11473E475	
DOCUMENT NOT CONSIDERED FINAL UNLESS ALL SIGNATURES COMPLETED	

REVISIONS

25-MAR-2021 08:20
S:\Survey\Projects\ncdot\1-26-Howard\RM Staking\REVISED_210325\1-26-Howard_Gap_1s_rw09.dgn
Matthew Cornwell



2
 JOHN BARNES, III
 AND ELIZABETH H. BARNES
 LIVING TRUST
 DB 306 PG 1841
 MAP CARD FILE B PG 1235

BOARD OF TRANSPORTATION
 DB 163 PG 1846

1
 ELIZABETH F. HORNE
 DAVID W. FOSTER
 DB 232 PG 1195
 MAP CARD FILE C PG 742

CONSERVATION EASEMENT TO
 FACOLET AREA CONSERVANCY, INC.
 IN DB 216 PG 178

I, Matthew T. Cornwell, a Professional Land Surveyor in the state of North Carolina hereby certify to the best of my knowledge and belief that the following work item(s) (Base map Compilation, R/W Staking) performed under my responsible charge meet NCDOT Survey Standards as directed in the NCDOT Location & Surveys guidelines and procedures.

I further certify that the data compiled came from available surveys/mapping performed by others and provided to me by NCDOT and do not certify to the accuracy or quality of the individual data sources.

I further certify that the right of way and permanent easement points shown herein and outlined in the tables shown hereon (localized coordinates, station/offset) have been checked and are accurate representations of the right of way and permanent easement points depicted on the corresponding highway plans. I also certify that the right of way and permanent easement points shown herein have been field monumented under my supervision from existing survey control provided by others; that the depicted property data shown herein were surveyed by others; and these monuments denote the right of way and easement boundaries at the time of staking which may be subject to change due to right of way revisions (See deeds for final determination).

Witness my original signature, registration number and seal this 25th day of March, 2021.

DocuSigned by:
Matthew Cornwell
 EB036F11473E475
 Professional Land Surveyor

3/25/2021

L-4775
PLS #

Seal

NOTES:

1. IF FURTHER INFORMATION REGARDING PROJECT CONTROL IS NEEDED PLEASE CONTACT THE LOCATION AND SURVEYS UNIT.
2. PROJECT CONTROL WAS ESTABLISHED USING GNSS, THE GLOBAL NAVIGATION SATELLITE SYSTEM.
3. RIGHT OF WAY MONUMENTATION ESTABLISHED 3/1/2021 TO 3/25/2021 .

**MATCH LINE
 MATCH TO SHEET NO. RW05**