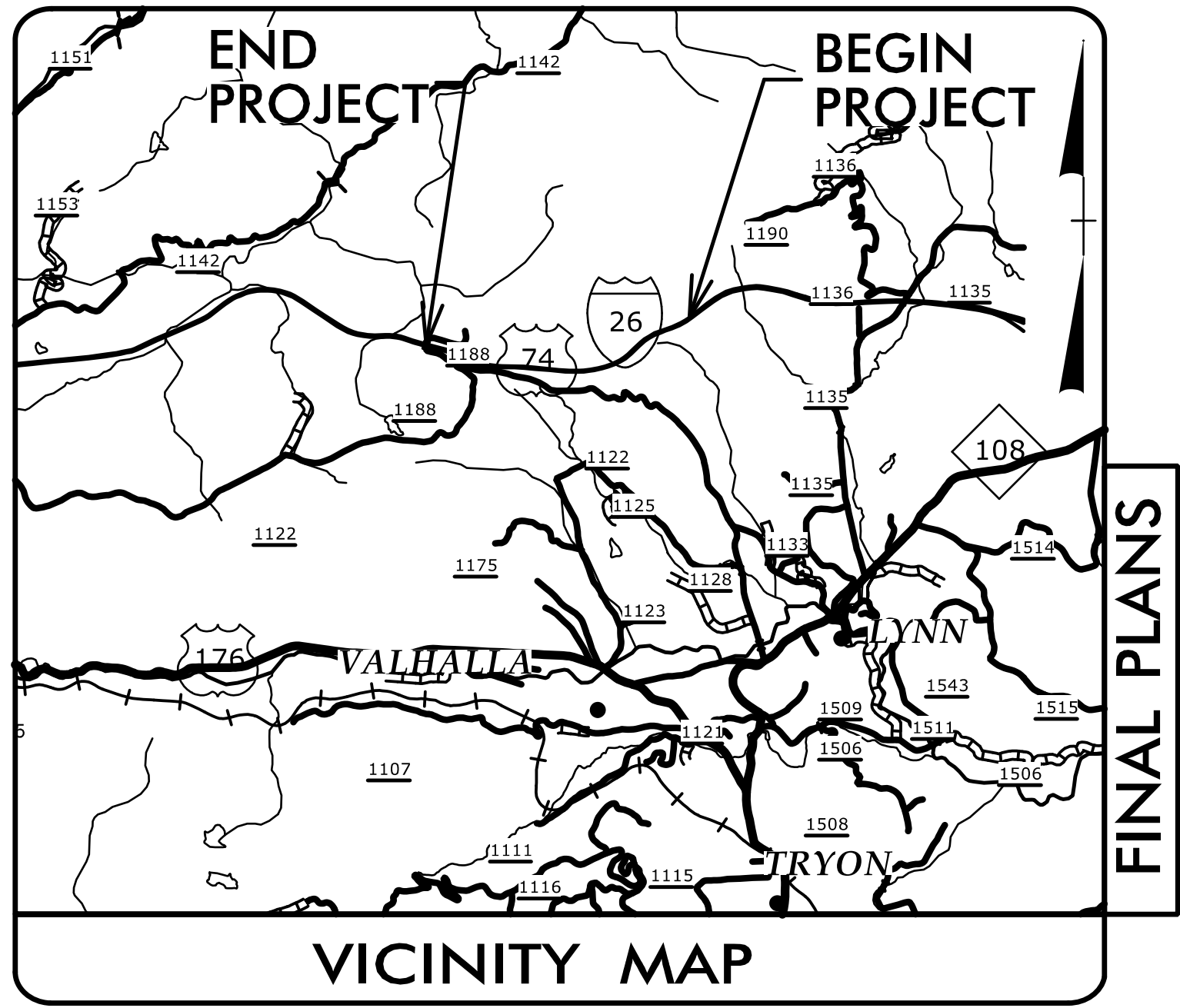


09/08/99

PROJECT: 15614.1075010

CONTRACT: C204638

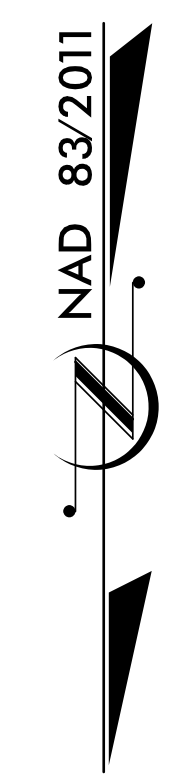
See Sheet 1A For Index of Sheets



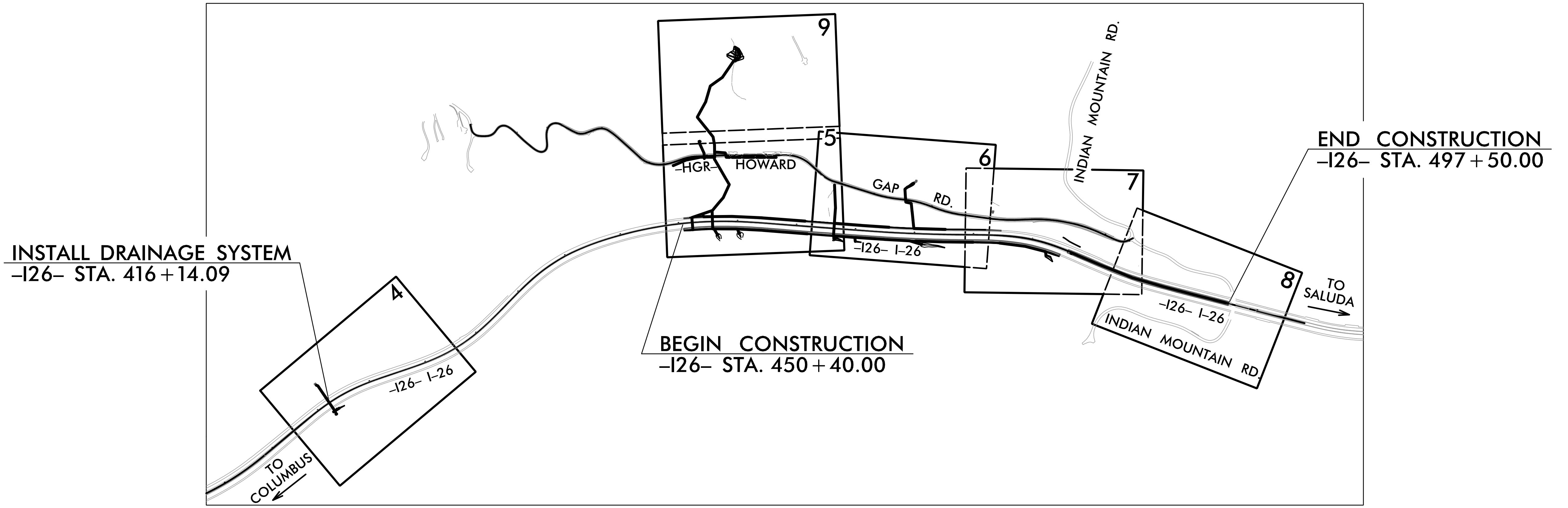
FINAL PLANS

STATE OF NORTH CAROLINA
DIVISION OF HIGHWAYS
POLK COUNTY

LOCATION: I-26 (FROM APPROX. MM 64 TO APPROX. MM 62.5)
TYPE OF WORK: GRADING, DRAINAGE AND PAVING

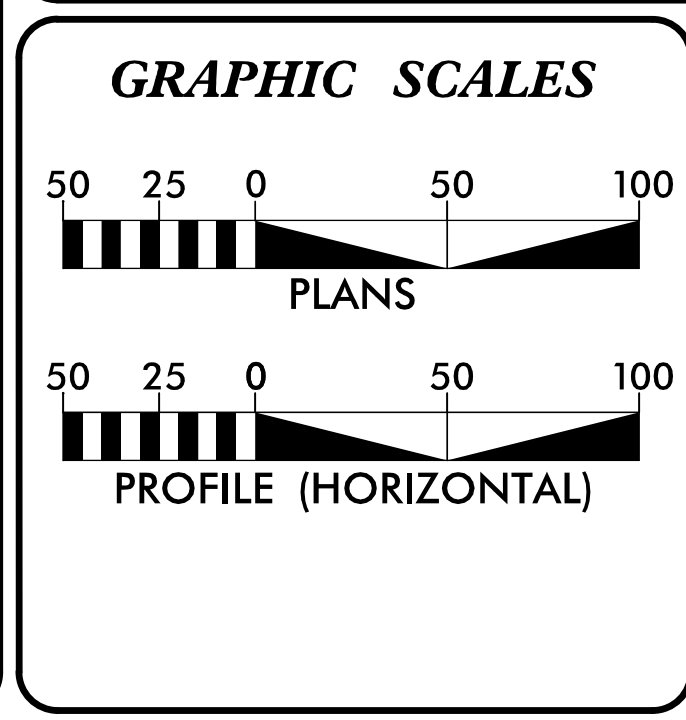


STATE	STATE PROJECT REFERENCE NO.	SHEET NO.	TOTAL SHEETS
N.C.	15614.1075010	1	
STATE PROJ. NO.	F.A. PROJ. NO.	DESCRIPTION	
15614.1075010	N/A	PE	
15614.1075010	N/A	RW & UTIL	
15614.1075010	N/A	CONST.	



THIS IS A CONTROLLED ACCESS PROJECT WITH ACCESS LIMITED TO INTERCHANGES.

DOCUMENT NOT CONSIDERED FINAL UNLESS ALL SIGNATURES COMPLETED



DESIGN DATA

ADT 2019 = 44,000
V = 70 MPH
FUNC CLASS = INTERSTATE
STATEWIDE TIER

PROJECT LENGTH

LENGTH ROADWAY PROJECT I-26 = 0.892 MILES
TOTAL LENGTH PROJECT I-26 = 0.892 MILES

NCDOT CONTACT: JEANETTE L. WHITE, PE

<p>PLANS PREPARED BY:</p> <p>TGS ENGINEERS 201 W. MARION ST. SUITE 200 SHELBY, NC 28150 PH (704) 476-0003 CORP. LICENSE NO. C-0275</p>	<p>PLANS PREPARED FOR:</p> <p>NORTH CAROLINA DEPARTMENT OF TRANSPORTATION</p> <p>DIVISION 14 253 WEBSTER RD SYLVA, NC 28779</p>
<p>RIGHT OF WAY DATE: MAR. 01, 2021</p>	<p>JIMMY L. TERRY, PE PROJECT ENGINEER</p>
<p>LETTING DATE: JUNE 15, 2021</p>	<p>CLINTON B. PRUETT, PE PROJECT DESIGN ENGINEER</p>


2018 STANDARD SPECIFICATIONS

HYDRAULICS ENGINEER

DocuSigned by:
Benjamin J. Henegar
SIGNATURE: P.E.

ROADWAY DESIGN ENGINEER

DocuSigned by:
Clinton Pruet
SIGNATURE: P.E.



5/10/2021 X:\NG\07\I-26 Rehab\Roadway\Proj\I-26-Howard Gap_Rdy_tsh.dgn User:cpruet