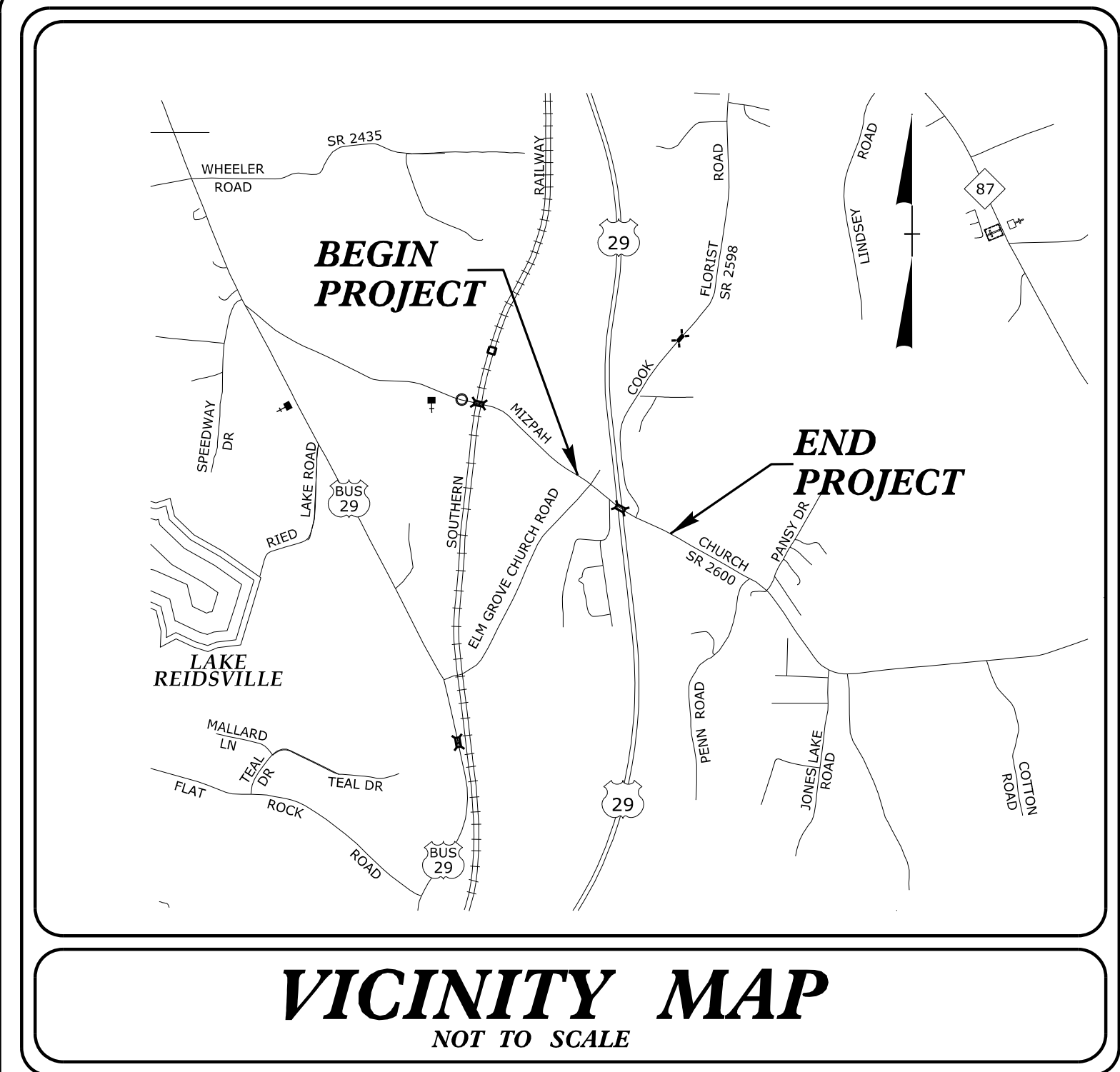
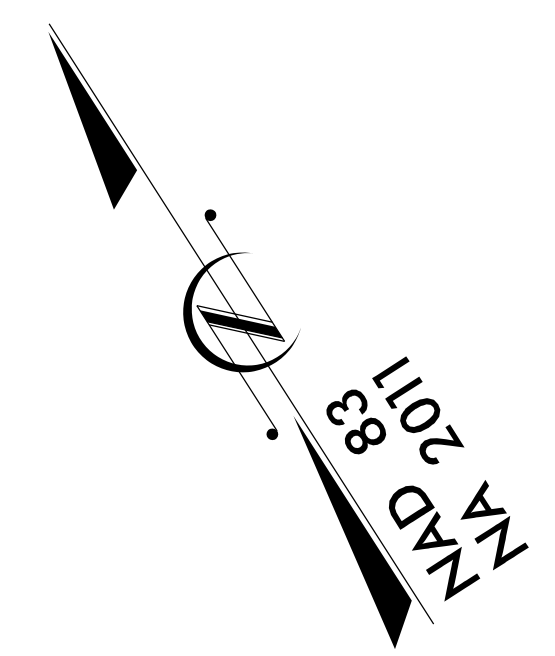


CONTRACT: C204392 TIP PROJECT: BR-0042



STATE OF NORTH CAROLINA
DIVISION OF HIGHWAYS
PLAN FOR PROPOSED
HIGHWAY EROSION CONTROL
ROCKINGHAM COUNTY

**LOCATION: SR 2600 (MIZPAH CHURCH RD)
OVER US-29**
**TYPE OF WORK: GRADING, DRAINAGE, PAVING,
AND STRUCTURES**

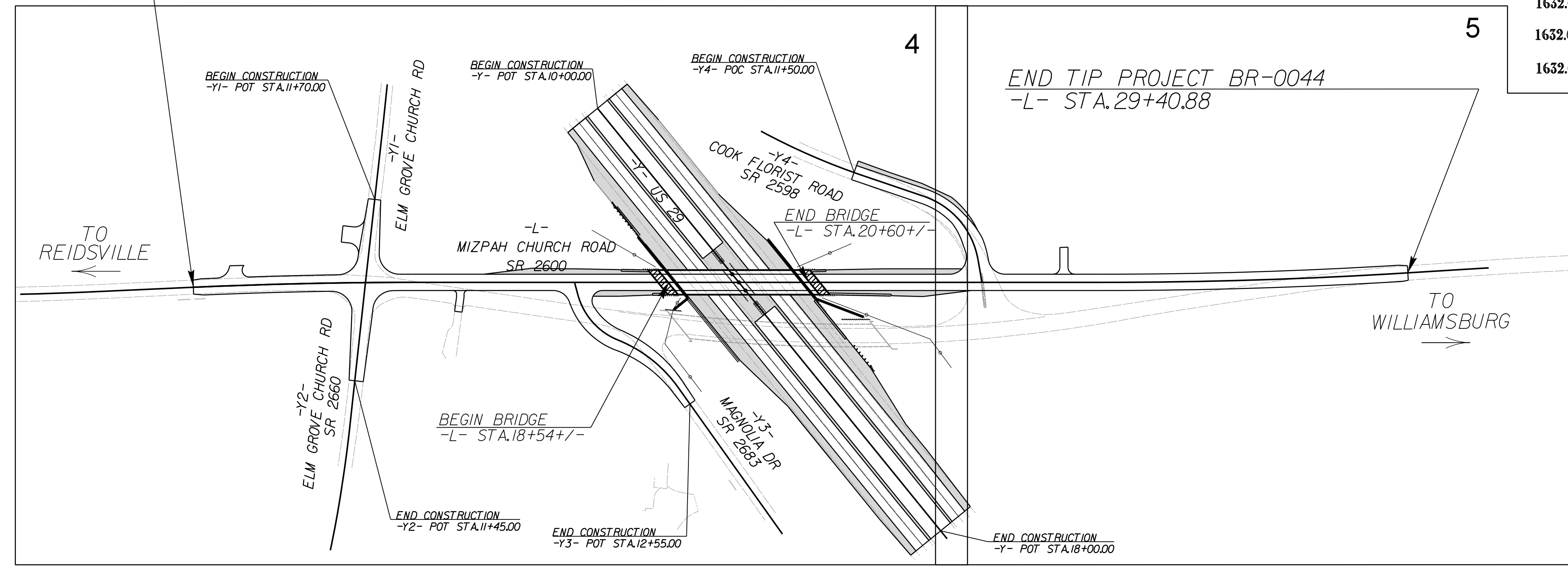


STATE	STATE PROJECT REFERENCE NO.	SHEET NO.	TOTAL SHEETS
N.C.	BR-0042	EC-1	
STATE PROJ. NO.	F.A. PROJ. NO.	DESCRIPTION	

EROSION AND SEDIMENT CONTROL MEASURES

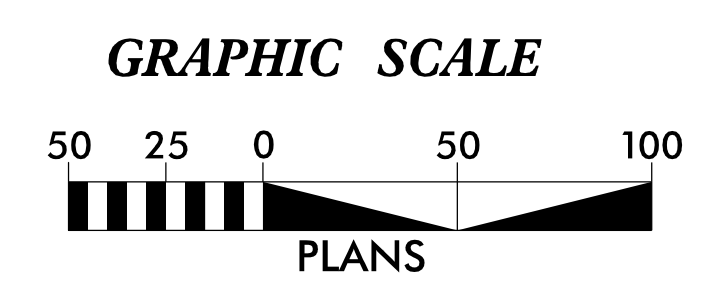
Std. #	Description	Symbol
1630.05	Temporary Silt Ditch	TD
1630.05	Temporary Diversion	TD
1605.01	Temporary Silt Fence	III III III
1606.01	Special Sediment Control Fence	III III III
1622.01	Temporary Berms and Slope Drains	TD
1630.02	Silt Basin Type B	TD
1633.01	Temporary Rock Silt Check Type-A	TD
	Temporary Rock Silt Check Type-A with Matting and Polyacrylamide (PAM)	TD
1633.02	Temporary Rock Silt Check Type-B	TD
	Wattle/Coir Fiber Wattle	TD
	Wattle/Coir Fiber Wattle with Polyacrylamide (PAM)	TD
1634.01	Temporary Rock Sediment Dam Type-A	TD
1634.02	Temporary Rock Sediment Dam Type-B	TD
1635.01	Rock Pipe Inlet Sediment Trap Type-A	TD
1635.02	Rock Pipe Inlet Sediment Trap Type-B	TD
1630.04	Stilling Basin	TD
1630.06	Special Stilling Basin	TD
	Rock Inlet Sediment Trap:	
1632.01	Type A	A
1632.02	Type B	B
1632.03	Type C	C
	Skimmer Basin	TD
	Tiered Skimmer Basin	TD
	Infiltration Basin	TD

BEGIN TIP PROJECT BR-0042
-L- STA.11+54.68



**THIS PROJECT CONTAINS
EROSION CONTROL PLANS
FOR CLEARING AND
GRUBBING PHASE OF
CONSTRUCTION.**

**THIS PROJECT HAS
BEEN DESIGNED TO
SENSITIVE WATERSHED
STANDARDS.**



THESE EROSION AND SEDIMENT CONTROL PLANS COMPLY WITH
THE APPLICABLE REGULATIONS SET FORTH BY THE NCG-010000
GENERAL CONSTRUCTION PERMIT EFFECTIVE APRIL 1, 2019
AND ISSUED BY THE NORTH CAROLINA DEPARTMENT OF
ENVIRONMENTAL QUALITY DIVISION OF WATER RESOURCES.



Prepared in the Office of:
AECOM
Firm License No. F-0342
701 Corporate Center Drive, Suite 475
Raleigh NC 27607
(919) 854-6200 (919) 854-6259 (Fax)

Designed by:
RENE REMY, CPESC, CPSWQ 3125
NAME LEVEL III CERTIFICATION NO.

Roadway Standard Drawings

The following roadway english standards as appear in "Roadway Standard Drawings"- Roadway Design Unit - N. C. Department of Transportation - Raleigh, N. C., dated January 2018 and the latest revision thereto are applicable to this project and by reference hereby are considered a part of these plans.

1604.01 Railroad Erosion Control Detail	1632.01 Rock Inlet Sediment Trap Type A
1605.01 Temporary Silt Fence	1632.02 Rock Inlet Sediment Trap Type B
1606.01 Special Sediment Control Fence	1632.03 Rock Inlet Sediment Trap Type C
1607.01 Gravel Construction Entrance	1633.01 Temporary Rock Silt Check Type A
1622.01 Temporary Berms and Slope Drains	1633.02 Temporary Rock Silt Check Type B
1630.01 Riser Basin	1634.01 Temporary Rock Sediment Dam Type A
1630.02 Silt Basin Type B	1634.02 Temporary Rock Sediment Dam Type B
1630.03 Temporary Silt Ditch	1635.01 Rock Pipe Inlet Sediment Trap Type A
1630.04 Stilling Basin	1635.02 Rock Pipe Inlet Sediment Trap Type B
1630.05 Temporary Diversion	1640.01 Coir Fiber Baffle
1630.06 Special Stilling Basin	1645.01 Temporary Stream Crossing
1631.01 Matting Installation	

2/11/02 PM Design\BR0042.REU.tch.dgn