

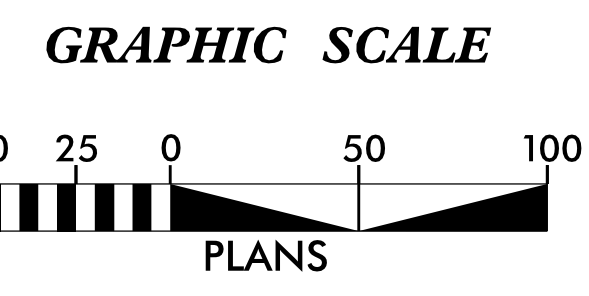
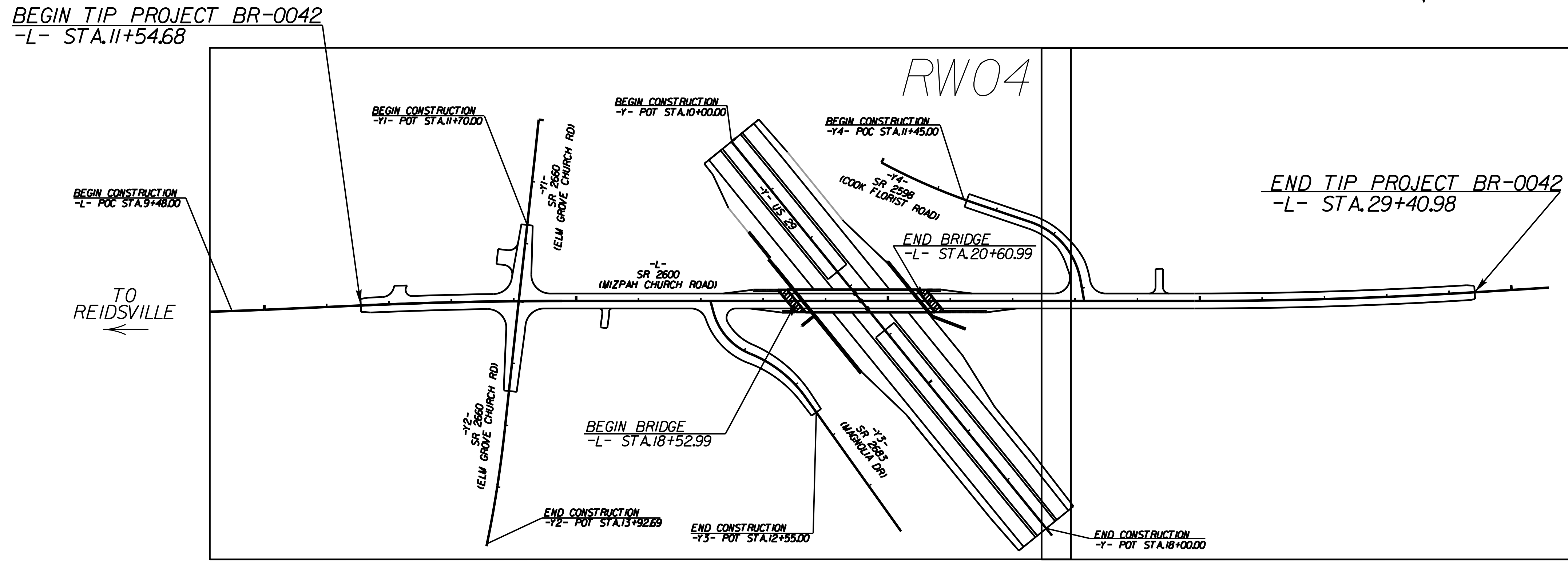

STATE	STATE PROJECT REFERENCE NO.	SHEET NO.	TOTAL SHEETS
N.C.	BR-0042	RW01	

STATE OF NORTH CAROLINA
DIVISION OF HIGHWAYS

SURVEY CONTROL, EXISTING CENTERLINES,
RIGHT OF WAY, EASEMENTS AND PROPERTY TIES

ROCKINGHAM COUNTY

TIP PROJECT: BR-0042



DATUM DESCRIPTION

THE LOCALIZED COORDINATE SYSTEM DEVELOPED FOR THIS PROJECT IS BASED ON THE STATE PLANE COORDINATES ESTABLISHED BY NCDOT FOR MONUMENT "BR0042-2" WITH NAD 83/NSRS 2011 STATE PLANE GRID COORDINATES OF NORTHING: 924177.528(ft) EASTING: 181094.155(ft) ELEVATION: 768.17(ft)

THE AVERAGE COMBINED GRID FACTOR USED ON THIS PROJECT (GROUND TO GRID) IS: 1.000004232

THE N.C. LAMBERT GRID BEARING AND LOCALIZED HORIZONTAL GROUND DISTANCE FROM "BR0042-2" TO -L- STATION 18+00.00 IS N 05-15'47" W 114.37(ft)

ALL LINEAR DIMENSIONS ARE LOCALIZED HORIZONTAL DISTANCES VERTICAL DATUM USED IS NAVD 88/ GEOID 12NC

Prepared In the Office of:


Dewberry
Dewberry Engineers Inc.
551 PINEY FOREST ROAD
DANVILLE, VA 24540
PHONE: 434.797.4497
FAX: 434.797.4341
NCBELS #F-0929

2018 STANDARD SPECIFICATIONS

RIGHT OF WAY DATE:
JUNE 17, 2019

LETTING DATE:
APRIL 21, 2020


PROFESSIONAL LAND SURVEYOR



DocuSigned by:
Robert H. Benpton
EAT9E7CA3884F1...

11/19/2019

SIGNATURE: _____ Date: _____



\$\$\$\$\$SYTIME\$\$\$\$\$
\$\$\$\$\$DGN\$\$\$\$\$
\$\$\$\$\$SERNAME\$\$\$\$\$