

STATE OF NORTH CAROLINA
DIVISION OF HIGHWAYS

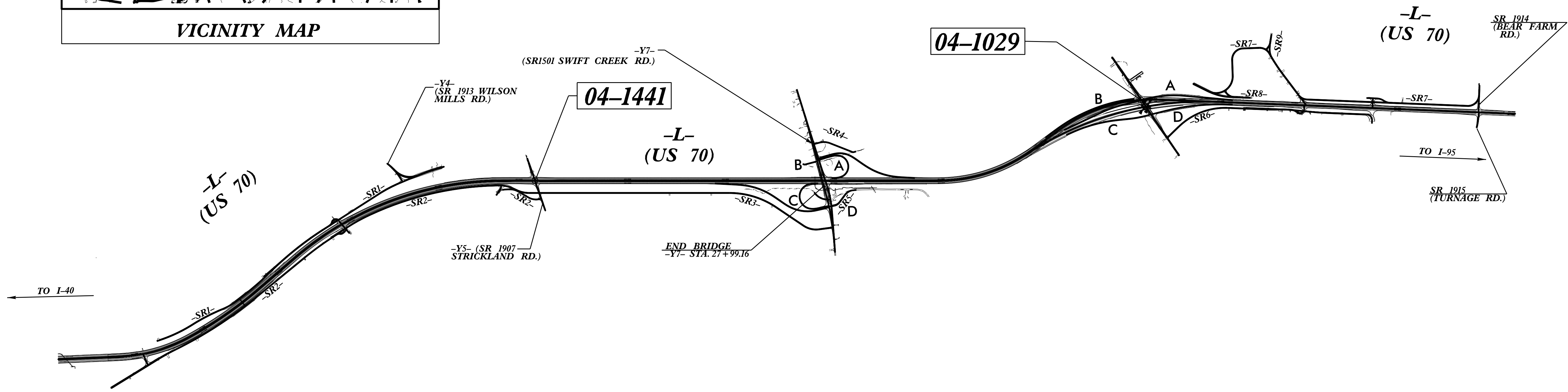
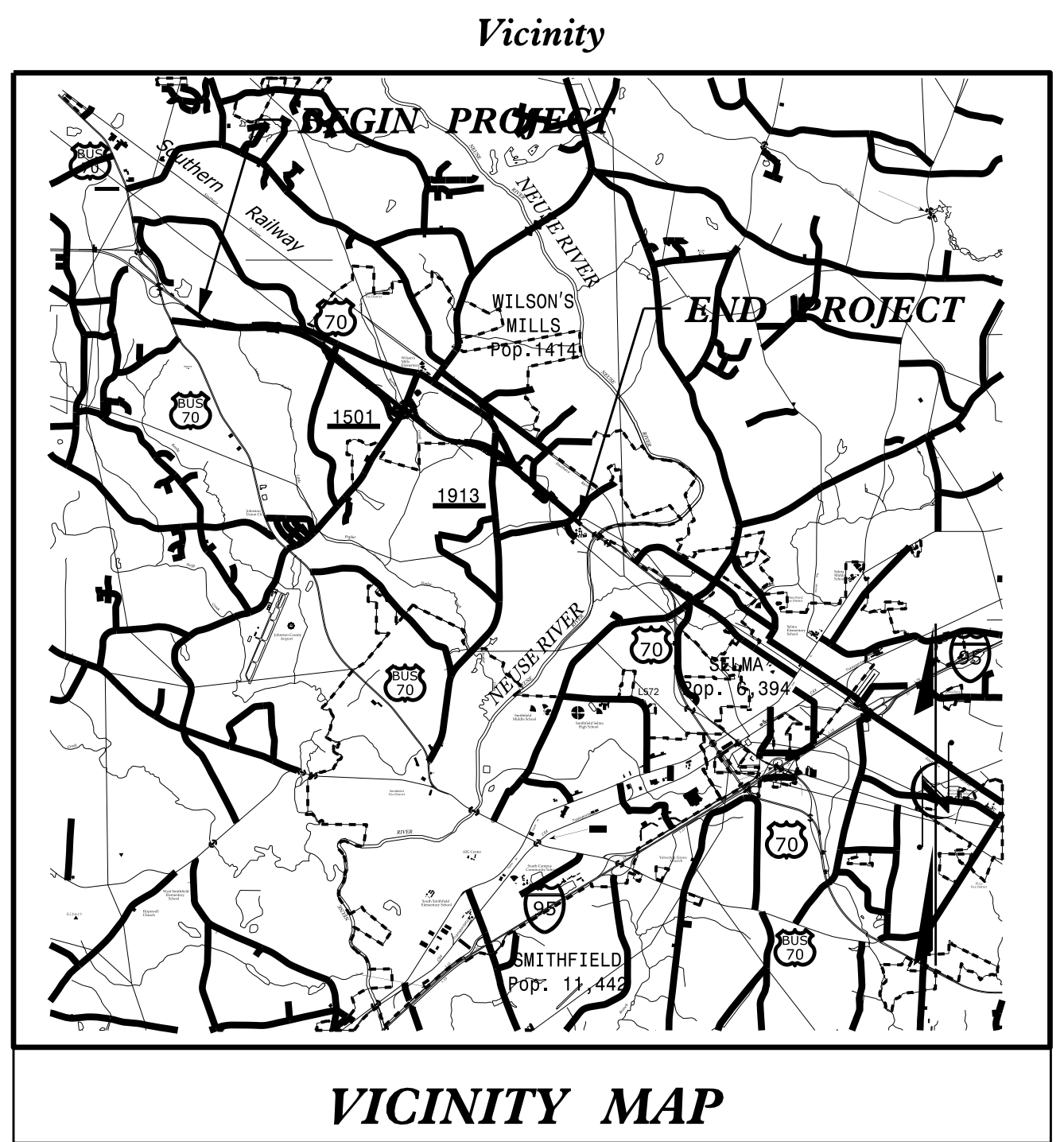
JOHNSTON COUNTY

LOCATION: US 70 FROM EAST OF US 70 BUSINESS TO WEST OF NEUSE RIVER.

TYPE OF WORK: TRAFFIC SIGNAL



Project: W-5600




Refer to "Roadway Standard Drawings NCDOT" dated January 2018 and "Standard Specifications for Roads and Structures" dated January 2018.

Sheet #	Reference #	Index of Plans	Location/Description
Sig. 1.0		Title Sheet	
Sig. 2.0-2.1	04-1441	US 70 at SR 1907 (Strickland Road)	
Sig. 3.0-3.5	04-1029	US 70 at SR 1913 (Wilson's Mills Road)	
Sig. 4.0-4.1	N/A	Standard Platesheets	

INTELLIGENT TRANSPORTATION AND SIGNALS UNIT
Contacts:

Zachary M. Little, PE - Eastern Region Signals Engineer
Ryan W. Hough, PE - Signals Equipment Design Engineer

Prepared in the Office of:
DIVISION OF HIGHWAYS
TRANSPORTATION MOBILITY AND SAFETY
DIVISION



P5: JUL 2019 09:46 P:\p1\p1c\signals\Design\Signals\04-1441\w5600-01\title sheet.dgn