


MATCHLINE -L- STA 53+50 - SEE SHEET 17

SALUDA

55

EAST FLAT ROCK

60



W1-4b1  
48" X 48"  
55  
M.P.H.  
W13-1  
24" X 24"

STA 60+00 +/-



SP-11299  
48" X 48"  
THIS SIGN SHALL REMAIN  
IN-PLACE THROUGHOUT  
CONSTRUCTION


STA 62+00 +/-

END  
ROAD WORK

G20-2 A  
48" X 24"

STA 58+50 +/-

THIS SIGN SHALL REMAIN  
IN-PLACE THROUGHOUT  
CONSTRUCTION




	WORK AREA
	WEDGING & WIDENING
	TEMPORARY PAVEMENT
	PAVEMENT / BRIDGE REMOVAL

APPROVED: *Kevin J. VanMetre*  
DATE: 6/10/2019

SEAL

DOCUMENT NOT CONSIDERED FINAL  
UNLESS ALL SIGNATURES COMPLETED



STAGE III  
OVERVIEW  
& DETAILS

6/7/2019  
L:\60587170-1-26\_GreenRiver\_T02\900\_CAD\_GIS\910\_CAD\_GIS\910\_CAD\70\_NCDOT\_TIP\Traffic\TrafficControl\TCP\5BPR.20\_TC\_TMP\_18.dgn  
User:Jeffrey.Thurston