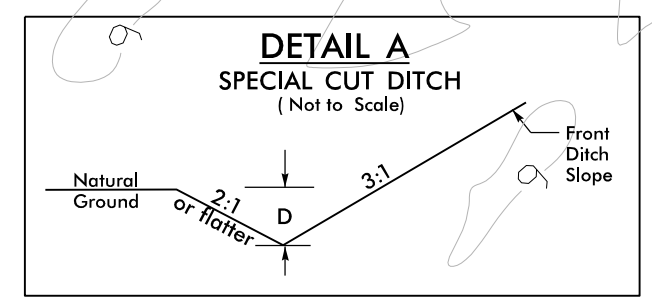
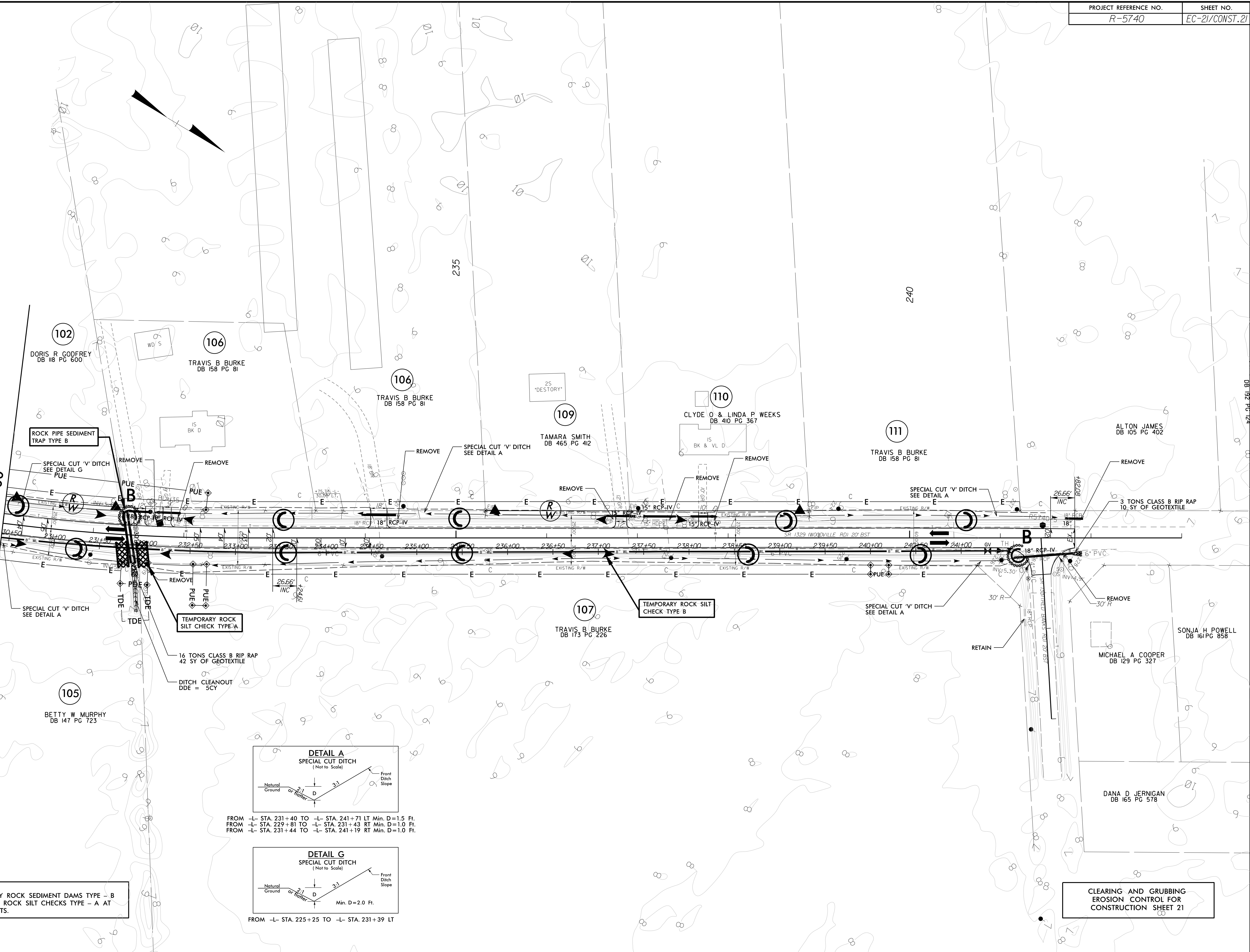
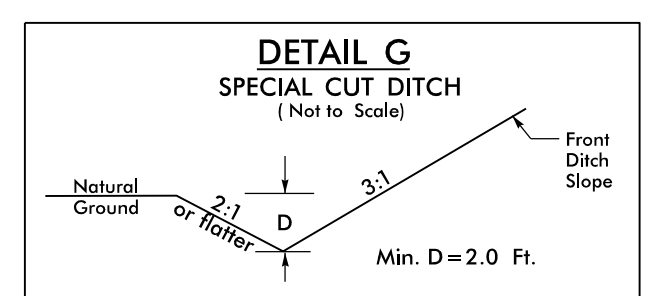


19 DEC 2016 09:34  
 J:\N\CD01\19 DEC 2016 09:34 740\Hydr-eul\1cs\CADD\PSHA.E&SC\R5740\_rdy\_PSH\_21.dgn  
 \$\$\$\$SUSPENSION\$\$\$\$

MATCHLINE SEE SHEET EC-20  
 -L- STA 230+00



FROM -L- STA. 231+40 TO -L- STA. 241+71 LT Min. D=1.5 Ft.  
 FROM -L- STA. 229+81 TO -L- STA. 231+43 RT Min. D=1.0 Ft.  
 FROM -L- STA. 231+44 TO -L- STA. 241+19 RT Min. D=1.0 Ft.



FROM -L- STA. 225+25 TO -L- STA. 231+39 LT

**NOTE:**  
PLACE TEMPORARY ROCK SEDIMENT DAMS TYPE - B AND TEMPORARY ROCK SILT CHECKS TYPE - A AT DRAINAGE OUTLETS.

**CLEARING AND GRUBBING EROSION CONTROL FOR CONSTRUCTION SHEET 21**