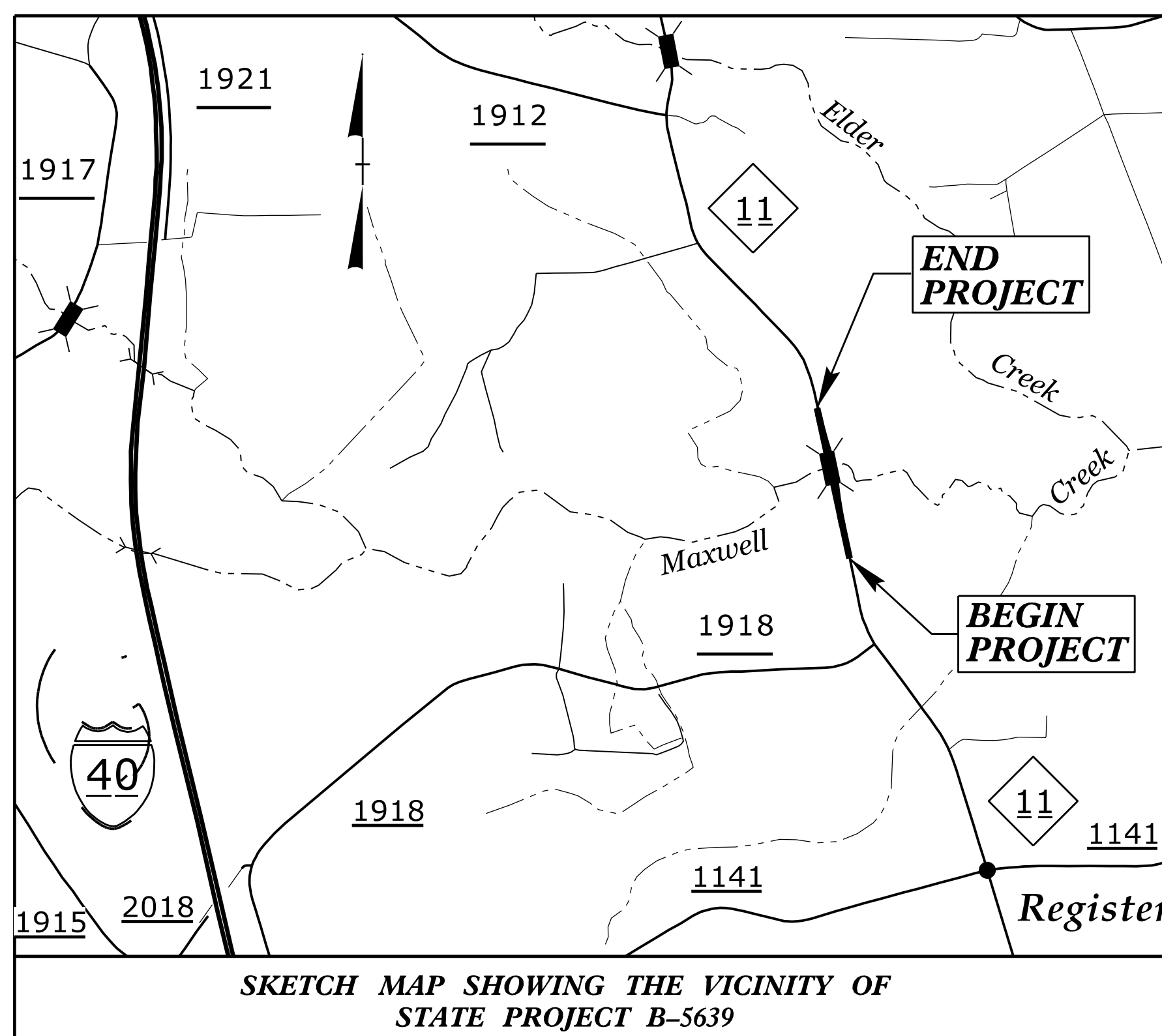
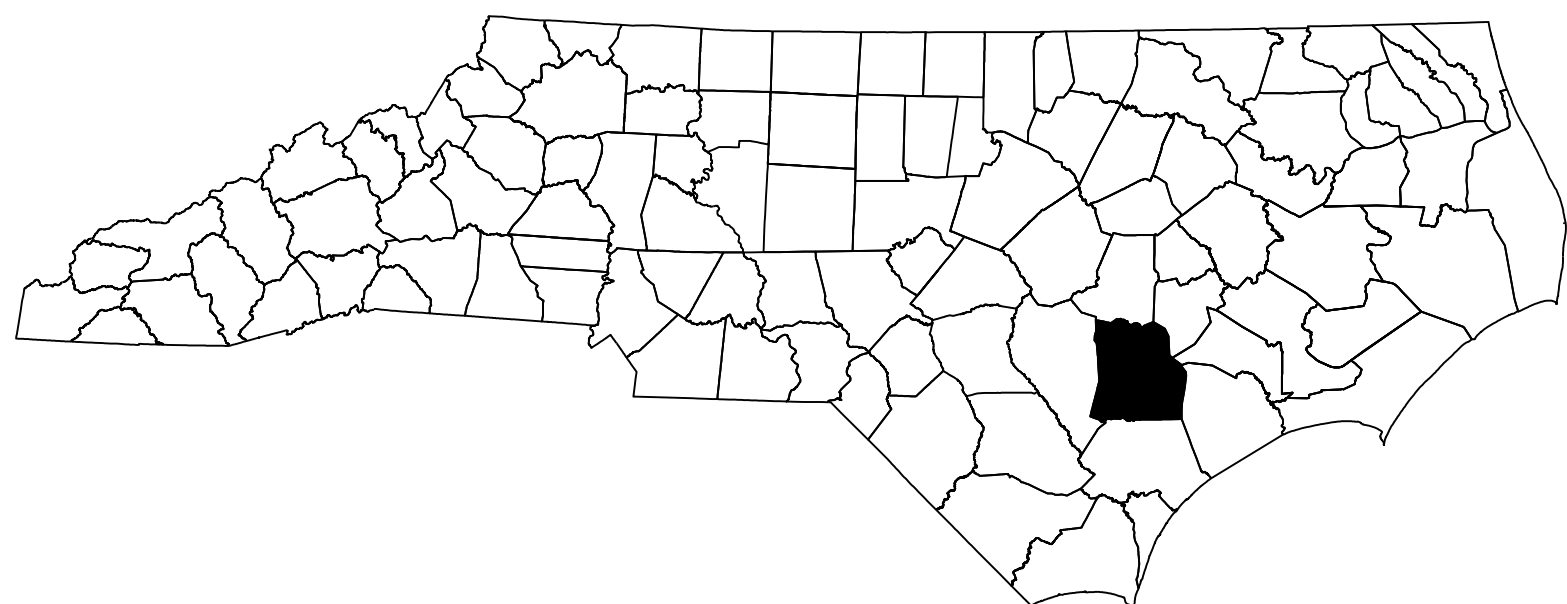


STATE OF NORTH CAROLINA
DIVISION OF HIGHWAYS

TRANSPORTATION MANAGEMENT PLAN


DUPLIN COUNTY



LOCATION: BRIDGE NO. 36 OVER MAXWELL CREEK
ON NC 11 (CLODFELTER ROAD)

TYPE OF WORK: GRADING, DRAINAGE, PAVING,
& STRUCTURES

PLOT DRIVER: NCDOT_pdf_mono_eng_50.plt
 USER: MRZEPKA
 FILE: p:\w\h\users\01\HDR_US_East_01\Documents\Simpson_Engineers_Associates\Simpson_Div_3_Div13_2018_Bridg\6_0_CAD_BITMAP\6.2_WIP\Division_03\B-5639_TrafficControl\TCP\B5639-tmp_01_title.dgn
 PENTABLE: NCDOT_tcp.tbl
 TIME: 1:58:04 PM
 DATE: 1/6/2021



PLANS PREPARED BY:


 MIKE RZEPKA, P.E.
PROJECT ENGINEER

 BRANDON SCOTT, E.I.
PROJECT DESIGN ENGINEER

NCDOT CONTACTS:


 PROJECT ENGINEER

 SPENCER JENNINGS
PROJECT DESIGN ENGINEER



HDR HDR Engineering, Inc. of the Carolinas
555 Fayetteville St, Suite 900 Raleigh, N.C. 27601
N.C.B.E.L.S. License Number: F-0116

APPROVED: Michael T. Rzepka
DATE: 1/6/2021

 SEAL


DOCUMENT NOT CONSIDERED FINAL
UNLESS ALL SIGNATURES COMPLETED

INDEX OF SHEETS

<u>SHEET NO.</u>	<u>TITLE</u>
TMP-1	INDEX OF SHEETS
TMP-1A	LIST OF APPLICABLE ROADWAY STANDARD DRAWINGS, LEGEND & TEMPORARY PAVEMENT MARKING SCHEDULE
TMP-2	TRANSPORTATION OPERATIONS PLAN
TMP-2A	DETOUR FOR NC 11 ROAD CLOSURE OVER MAXWELL CREEK
TMP-2B	TEMPORARY SHORING DATA
TMP-3	PHASING
TMP-4 THRU TMP-5	PHASE I DETAILS
TMP-6 THRU TMP-7	PHASE II DETAILS
TMP-8 THRU TMP-9	PHASE III DETAILS

SHEET NO.
TMP-1

B-5639

TIP PROJECT: