

STATE	STATE PROJECT REFERENCE NO.	SHEET NO.	TOTAL SHEETS
N.C.	BR-0125	RW01	

STATE OF NORTH CAROLINA  
DIVISION OF HIGHWAYS

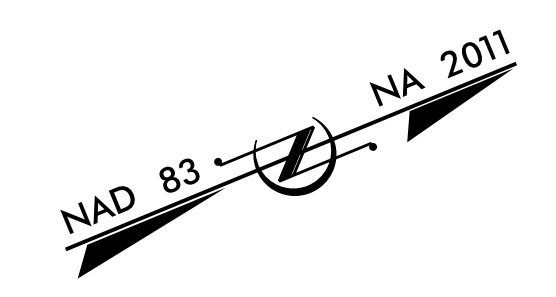
---

SURVEY CONTROL, EXISTING CENTERLINES,  
RIGHT OF WAY, EASEMENTS AND PROPERTY TIES

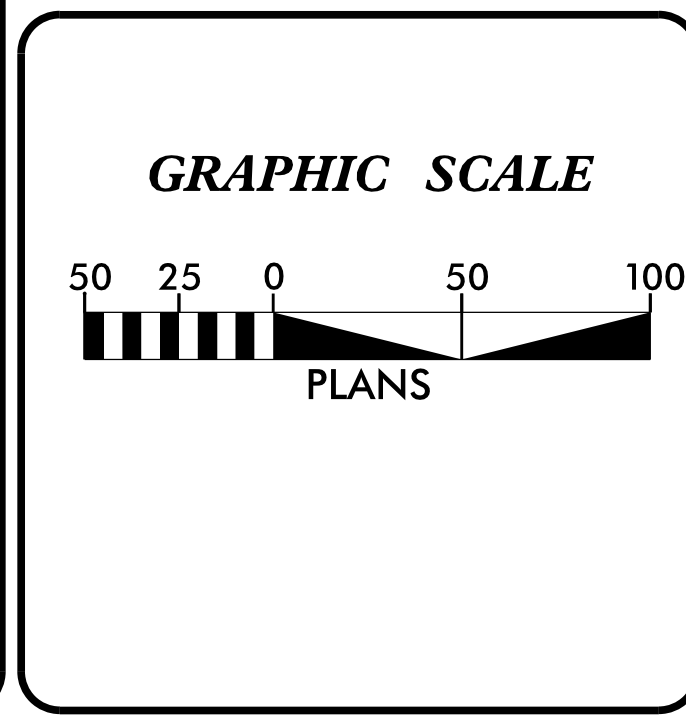
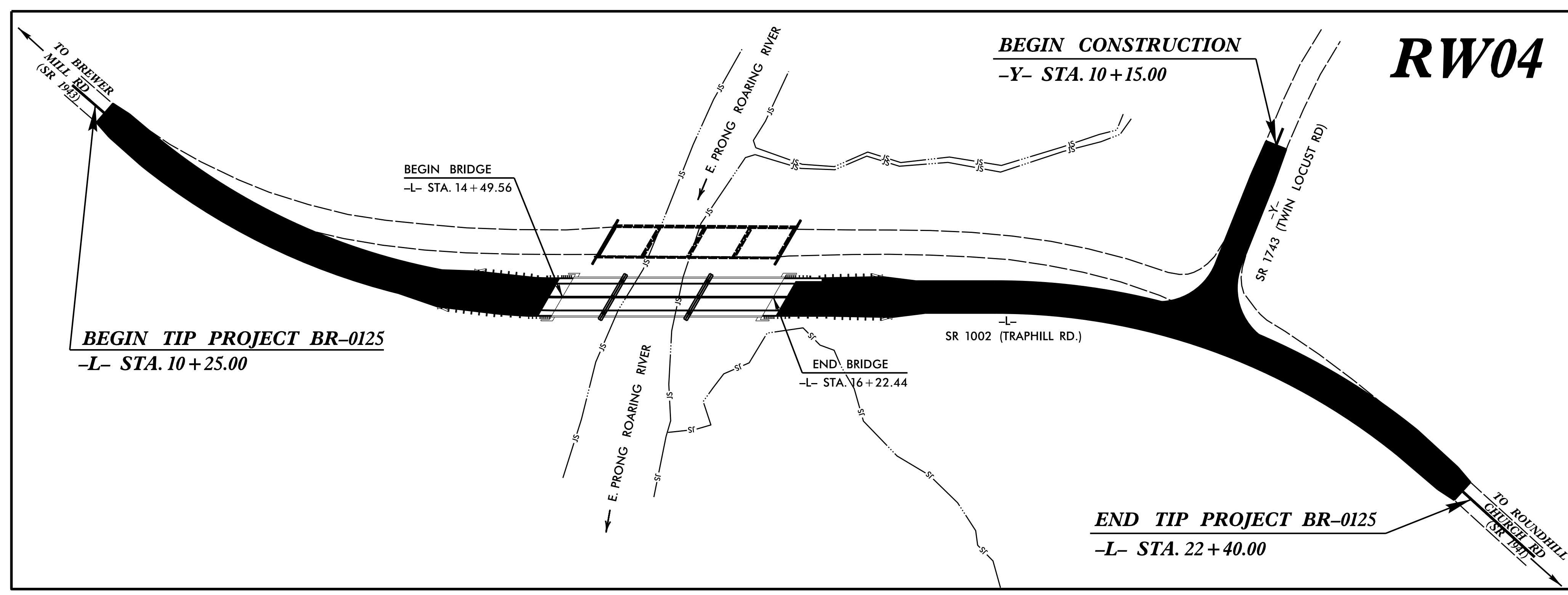
---

**WILKES COUNTY**

---



**TIP PROJECT: BR-0125**



**DATUM DESCRIPTION**

THE LOCALIZED COORDINATE SYSTEM DEVELOPED FOR THIS PROJECT IS BASED ON THE STATE PLANE COORDINATES ESTABLISHED BY CALYX FOR MONUMENT "BR-0125 GPS-2" WITH NAD 83/NA 2011 STATE PLANE GRID COORDINATES OF  
NORTHING: 945,935.059(ft) EASTING: 1,396,113.935(ft)  
ELEVATION: 1,170.15(ft)

THE AVERAGE COMBINED GRID FACTOR USED ON THIS PROJECT (GROUND TO GRID) IS: 0.99999960

THE N.C. LAMBERT GRID BEARING AND LOCALIZED HORIZONTAL GROUND DISTANCE FROM "BR-0125 GPS-2" TO -L- STATION 10+00.00 IS  
S 52°41'48.4" W 257.95(ft)

ALL LINEAR DIMENSIONS ARE LOCALIZED HORIZONTAL DISTANCES  
VERTICAL DATUM USED IS NAVD 88

Prepared In the Office of:

**Allied Associates, P.A.**  
4720 KESTER MILL ROAD Phone (336) 765-2377  
WINSTON-SALEM, N.C. 27103 FAX 760-8886  
WWW.ALLIEDAPA.COM C-2198


---

2018 STANDARD SPECIFICATIONS

<b>RIGHT OF WAY DATE:</b> JANUARY 22, 2020	<b>LETTING DATE:</b> JULY 21, 2020
---	---------------------------------------

**PROFESSIONAL LAND SURVEYOR**

DocuSigned by:  
**Lewis Moore**  
D036576246514DA...  
Date: 2/27/2020



\$\$\$\$SYTIME\$\$\$\$  
\$\$\$\$DGN\$\$\$\$  
\$\$\$\$USERNAME\$\$\$\$