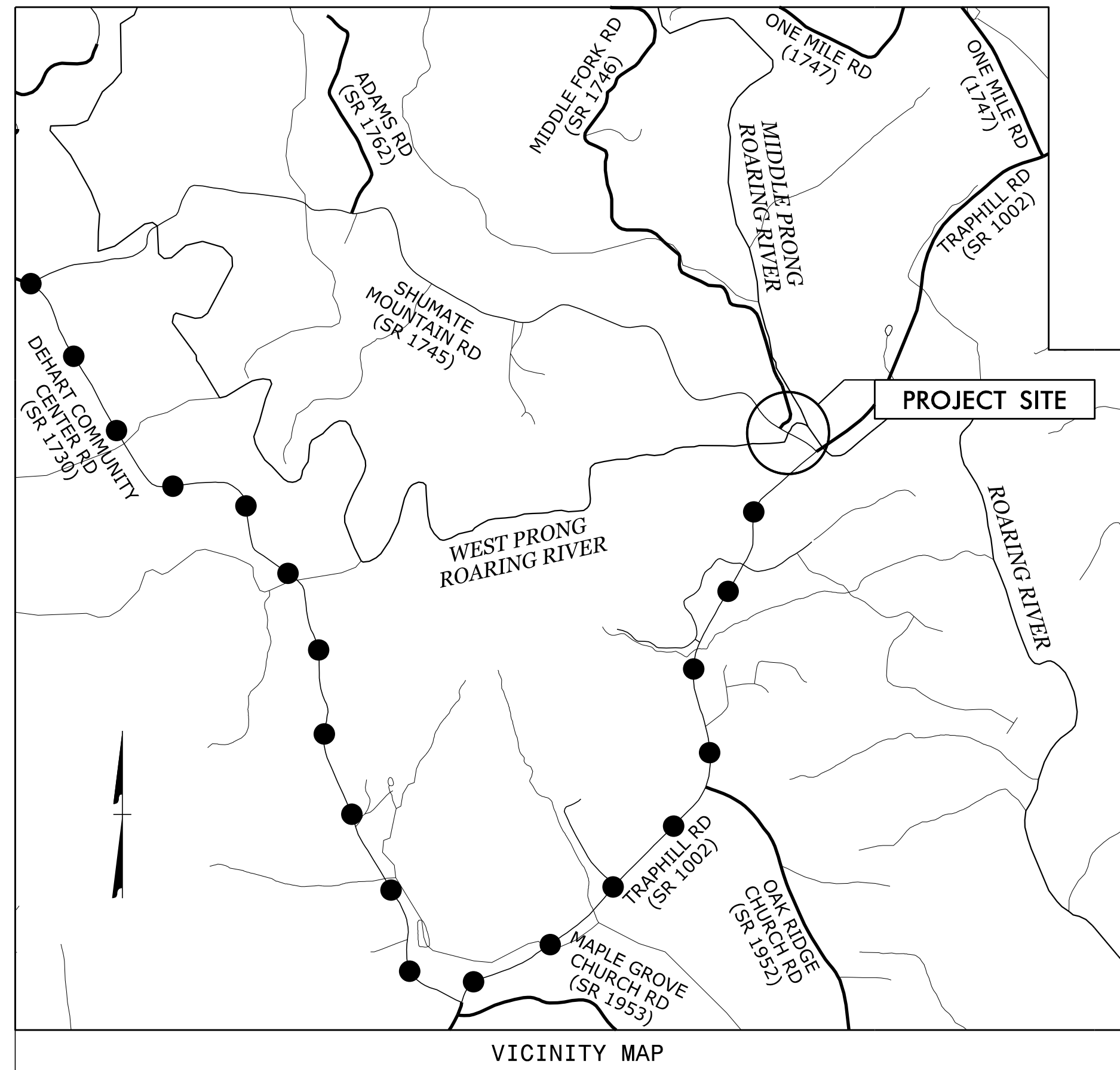
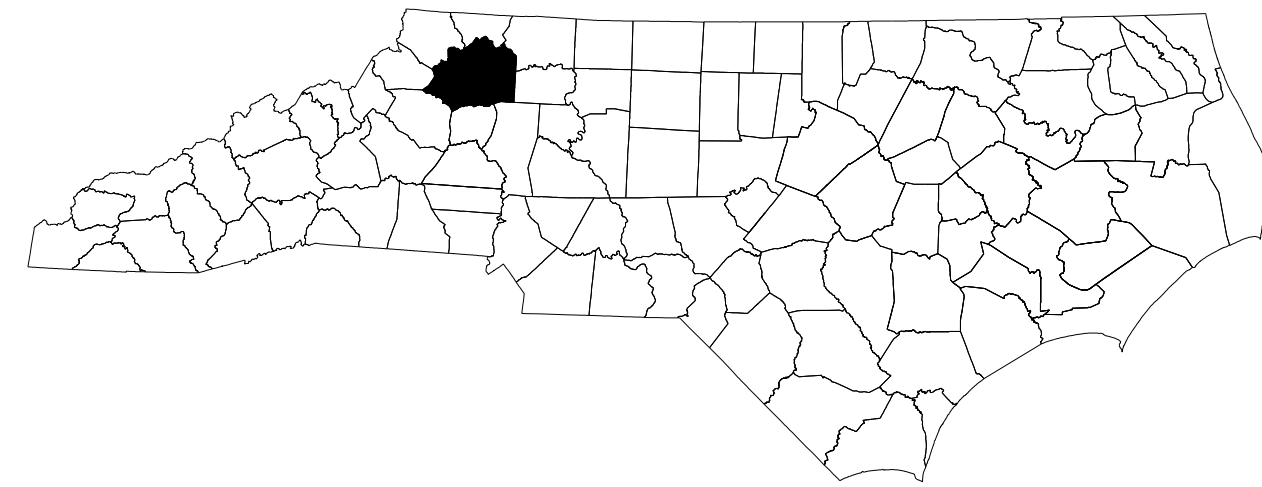


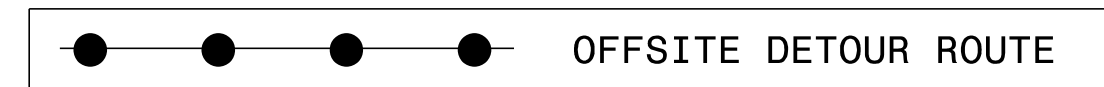
STATE OF NORTH CAROLINA
DIVISION OF HIGHWAYS

TRANSPORTATION MANAGEMENT PLAN

WILKES COUNTY



LOCATION: BRIDGE 166 OVER WEST PRONG ROARING RIVER
ON SR 1745 (SHUMATE MOUNTAIN ROAD)



INDEX OF SHEETS

SHEET NO.	TITLE
TMP-1	TITLE SHEET, VICINITY MAP, AND INDEX OF SHEETS
TMP-1A	LIST OF APPLICABLE ROADWAY STANDARD DRAWINGS, AND LEGEND
TMP-1B	TRANSPORTATION OPERATIONS PLAN: (MANAGEMENT STRATEGIES, GENERAL NOTES, AND LOCAL NOTES)
TMP-2	CLOSURE AND OFFSITE DETOUR ROUTE
TMP-3	SPECIAL SIGN DESIGN


SHEET NO.

TMP-1

BR-0124

TIP PROJECT:

11/5/2020 p:\ncdot-pw\bentley\com\ncdot-pw-01\Documents\BR-0124\Work Zone Traffic Control\CADD\BR-0124-TC-TMP-01 User: mackillu




PLANS PREPARED BY:

M. A. AKLILU

NCDOT CONTACTS:

DON PARKER, P.E.
PROJECT ENGINEER

KARMEN DAIS, P.E.
PROJECT DESIGN ENGINEER



DOCUMENT NOT CONSIDERED FINAL
UNLESS ALL SIGNATURES COMPLETED

APPROVED: 

DATE: 11/9/2020

SEAL

