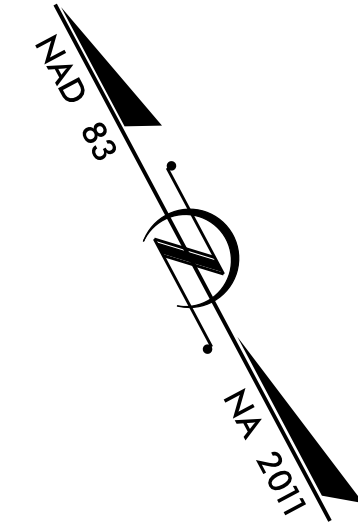


STATE	STATE PROJECT REFERENCE NO.	SHEET NO.	TOTAL SHEETS
N.C.	BR-0124	RW01	4

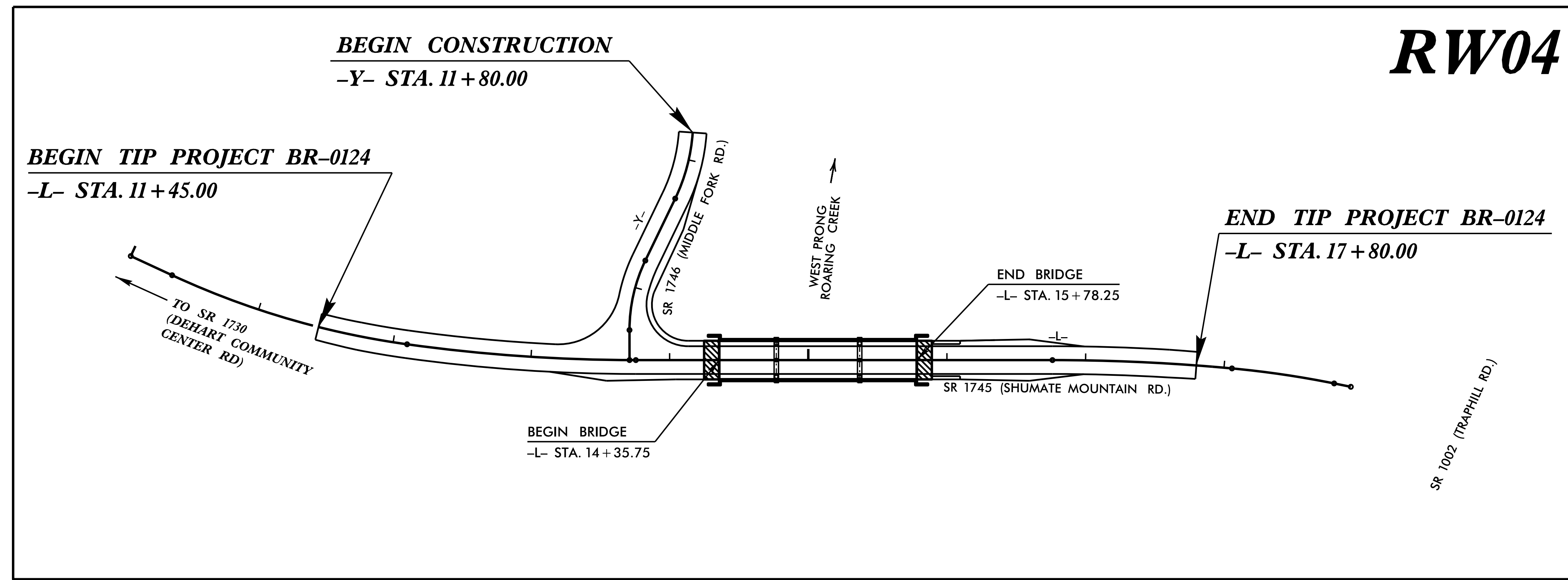
STATE OF NORTH CAROLINA
DIVISION OF HIGHWAYS

SURVEY CONTROL, EXISTING CENTERLINES,
RIGHT OF WAY, EASEMENTS AND PROPERTY TIES

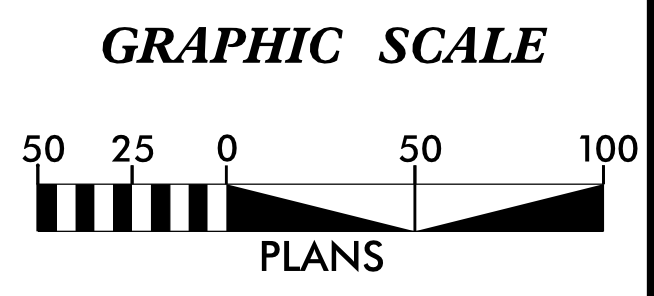
WILKES COUNTY



TIP PROJECT: BR-0124



RW04



DATUM DESCRIPTION

THE LOCALIZED COORDINATE SYSTEM DEVELOPED FOR THIS PROJECT IS BASED ON THE STATE PLANE COORDINATES ESTABLISHED BY NCGS FOR MONUMENT "BR-0124 GPS-1" WITH NAD 83/2011 STATE PLANE GRID COORDINATES OF NORTHING: 932605.311(ft) EASTING: 1381922.588(ft) ELEVATION: 1089.13(ft)

THE AVERAGE COMBINED GRID FACTOR USED ON THIS PROJECT (GROUND TO GRID) IS: 0.999991337

THE N.C. LAMBERT GRID BEARING AND LOCALIZED HORIZONTAL GROUND DISTANCE FROM "BR-0124 GPS-1" TO -L- STATION 10+00.00 IS N 47-48'24.08" W 347.57(ft)

ALL LINEAR DIMENSIONS ARE LOCALIZED HORIZONTAL DISTANCES VERTICAL DATUM USED IS NAVD 88

Prepared in the Office of:

2018 STANDARD SPECIFICATIONS


RIGHT OF WAY DATE: JANUARY 2020	LETTING DATE:
---	----------------------

PROFESSIONAL LAND SURVEYOR

DocuSigned by:
R. Landon Wagner
04066137FD3042D...

1/21/2020

SIGNATURE: _____ Date: _____



\$\$\$\$\$ SYSTEM TIME\$\$\$\$\$
\$\$\$\$\$ DGN\$\$\$\$\$
\$\$\$\$\$ USERNAME\$\$\$\$\$