









|   |  |   |
|---|--|---|
| <b>Curb Ramps To Be Repaired</b>  |  |  |
|  | Retrofit   |   |
|  | Remove and Replace   |   |
|  | New Curb Ramp  |   |
|  | Remove Ramp  |   |
|  | Municipal Boundary   |   |
|  | NCHPO Historic Boundary (NR and LHD)                         |   |
| <b>2022 West</b>  |  |   |
| <b>WBS: 2021CPT.05.20.20921.1</b>   |  |   |
| <b>Tryon Rd</b>   |  |   |
| <b>from SR 1004 to US 70</b>  |  |   |
|  | NORTH CAROLINA DEPARTMENT<br>OF TRANSPORTATION<br>DIVISION 5 |   |
| <small>Source: CALYX Engineers and Consultants, ESRI, NC OneMap, NCDOT, NCHPO</small> |  |   |