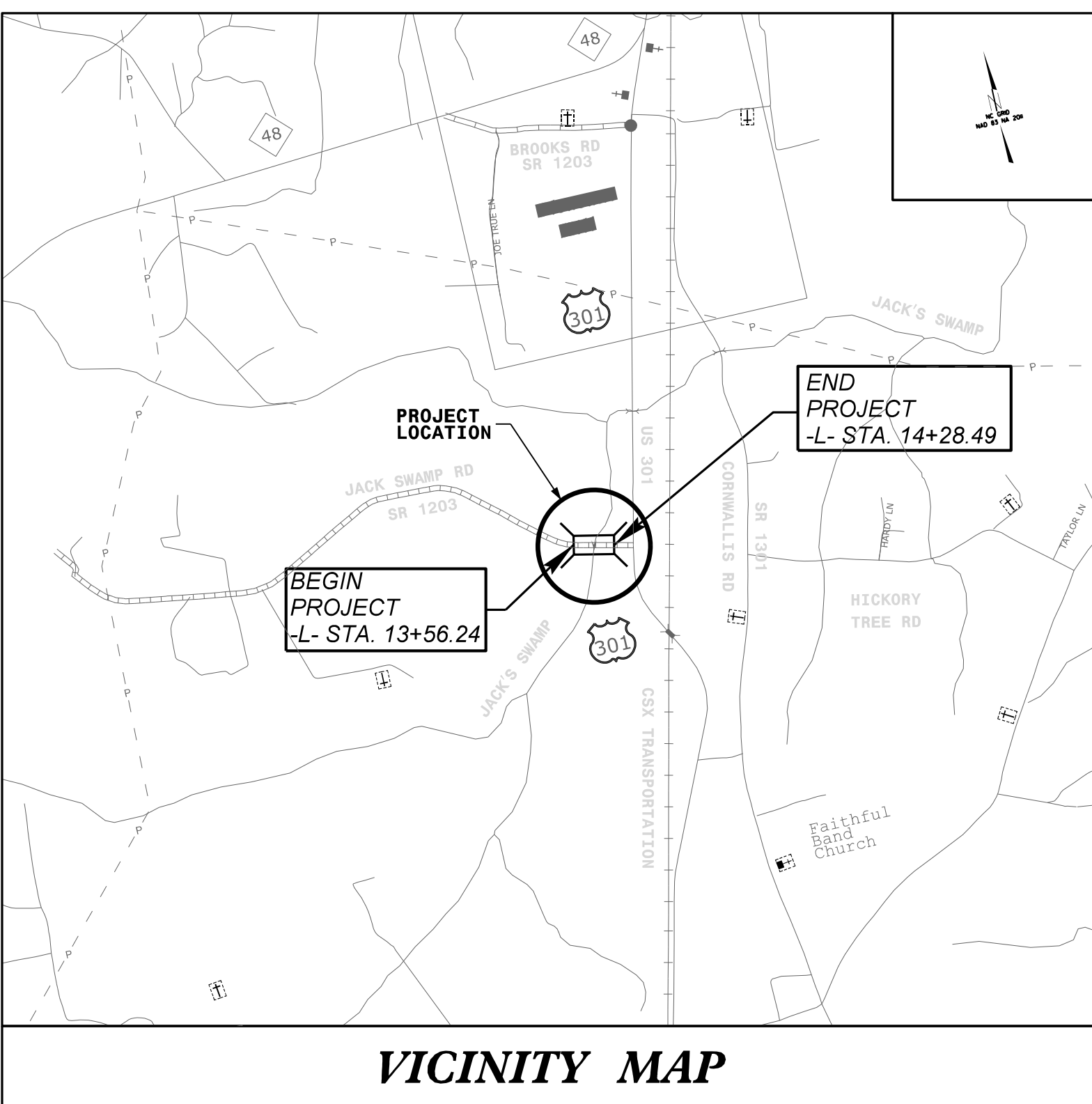


09_08/2019

TIP PROJECT: BR-0118

See Sheet 1A For Index of Sheets



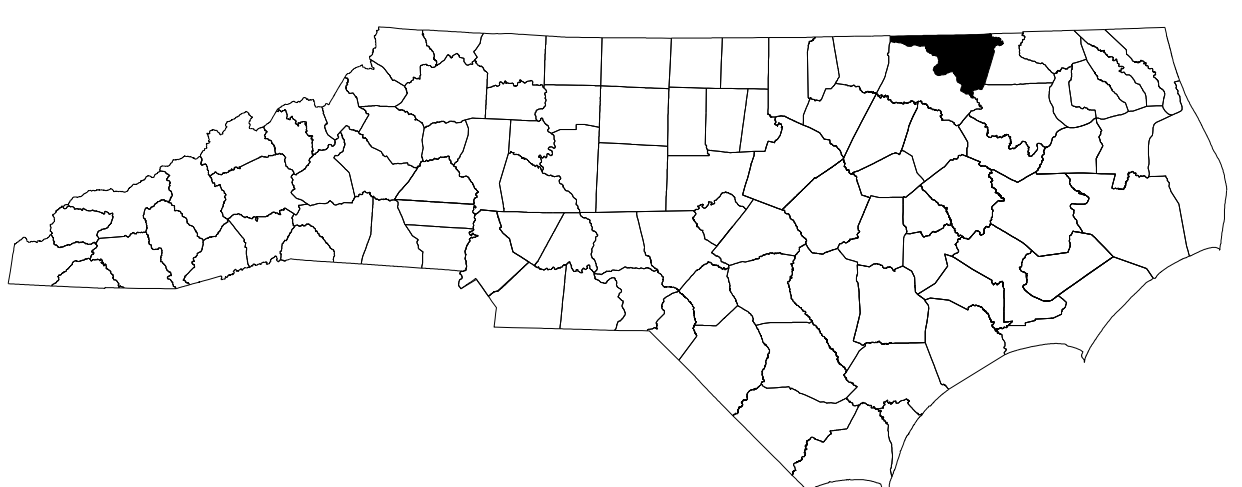
VICINITY MAP

STATE OF NORTH CAROLINA
DIVISION OF HIGHWAYS

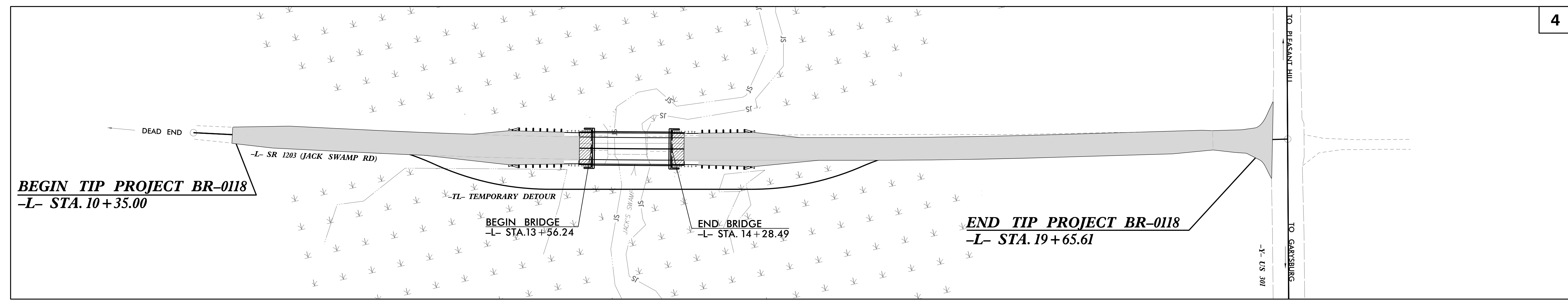
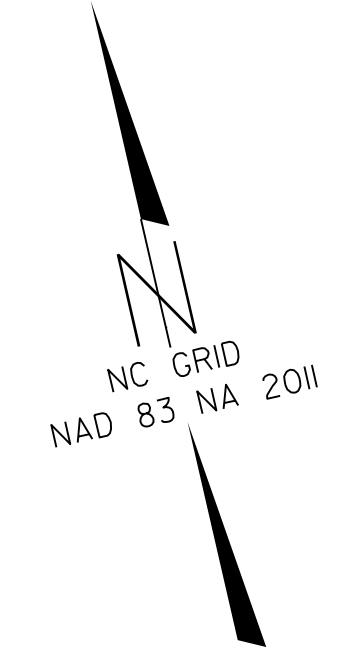
NORTHAMPTON COUNTY

**LOCATION: BRIDGE 65093 ON SR 1203 (JACK'S SWAMP RD)
OVER JACK'S SWAMP**

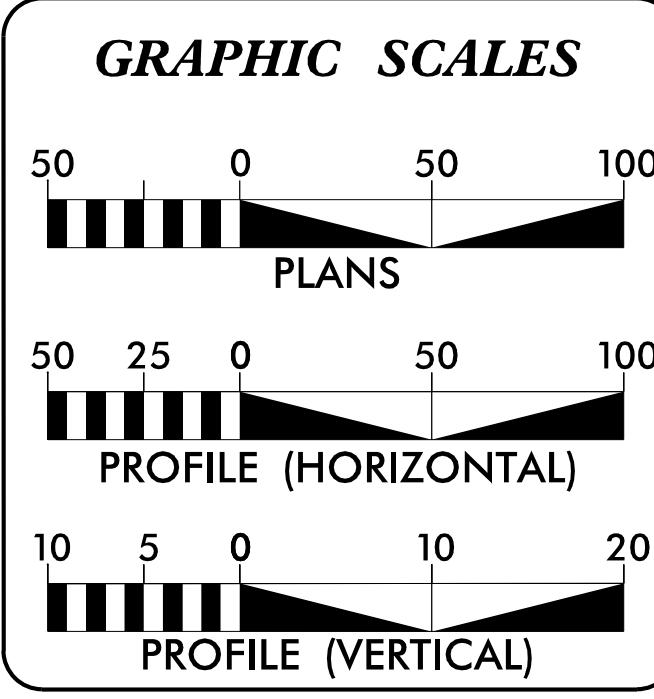
TYPE OF WORK: GRADING, DRAINAGE, PAVING AND STRUCTURE



STATE	STATE PROJECT REFERENCE NO.	SHEET NO.	TOTAL SHEETS
N.C.	BR-0118	1	
STATE PROJ. NO.	F.A. PROJ. NO.	DESCRIPTION	
48827.1.1	N/A	PE	
48827.2.1	N/A	RW, UTILITIES	
48827.3.1	2020001	CONSTRUCTION	



STRUCTURES



DESIGN DATA

ADT 2016	= 50
V	= 30 MPH
T	= 6% *
*TTST 3% + DUAL 3%	
FUNC CLASS	= LOCAL RURAL
SUB-REGIONAL TIER	

PROJECT LENGTH

LENGTH ROADWAY TIP PROJECT BR-0118	= 0.162 MILES
LENGTH STRUCTURES TIP PROJECT BR-0118	= 0.014 MILES
TOTAL LENGTH TIP PROJECT BR-0118	= 0.176 MILES

NCDOT CONTACT: DAVID STUTTS, PE
SMU PROJECT MANAGER

Prepared in the Office of:
KCA 301 FAYETTEVILLE ST., SUITE 1500
KISINGER CAMPO & ASSOCIATES RALEIGH, NC 27601 (919) 882-7839
NC FIRM LICENSE: C-1506


2018 STANDARD SPECIFICATIONS

LETTING DATE:
DECEMBER 15, 2020

JACOB H. DUKE, PE
PROJECT ENGINEER

FIDEL L. FLORES, EI
PROJECT DESIGN ENGINEER

STRUCTURES MANAGEMENT UNIT



9/17/2020 BR-0118-SMU-TSH-650093.dgn jduke