

09/06/99

**TIP PROJECT: BR-0118**

STATE	STATE PROJECT REFERENCE NO.	SHEET NO.	TOTAL SHEETS
N.C.	BR-0118	RW01	08

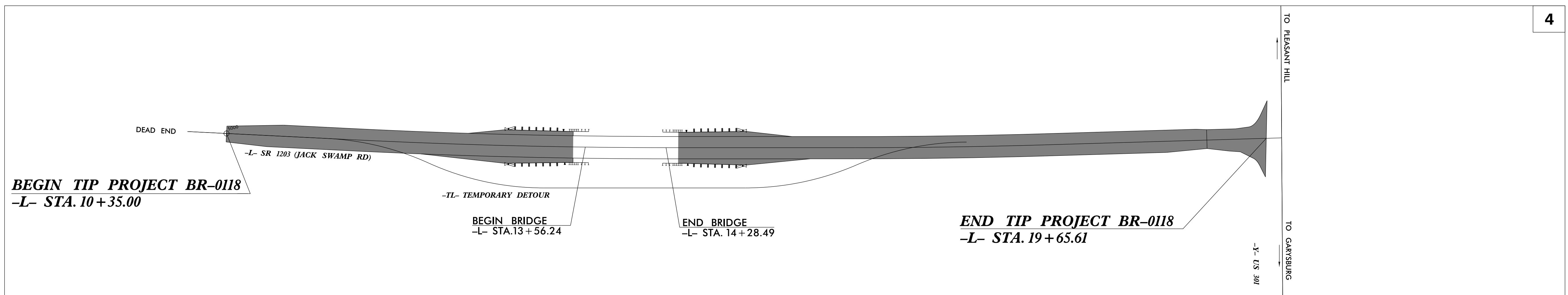
STATE OF NORTH CAROLINA  
 DIVISION OF HIGHWAYS

---

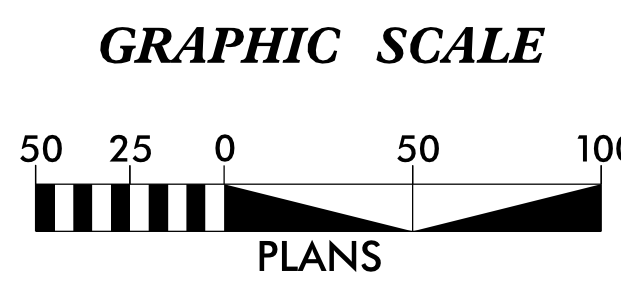
SURVEY CONTROL, EXISTING CENTERLINES,  
 RIGHT OF WAY, EASEMENTS AND PROPERTY TIES

---

***NORTHAMPTON COUNTY***



4



**DATUM DESCRIPTION**

THE LOCALIZED COORDINATE SYSTEM DEVELOPED FOR THIS PROJECT IS BASED ON THE STATE PLANE COORDINATES ESTABLISHED BY NCDOT FOR MONUMENT "650093-1" WITH NAD 83/NA 2011 STATE PLANE GRID COORDINATES OF NORTHING: 1010448.3840(ft) EASTING: 2429157.3590(ft) ELEVATION: 92.13(ft)

THE AVERAGE COMBINED GRID FACTOR USED ON THIS PROJECT (GROUND TO GRID) IS: 1.000117795

THE N.C. LAMBERT GRID BEARING AND LOCALIZED HORIZONTAL GROUND DISTANCE FROM "650093-1" TO -L- STATION 10+35.00 IS S 57°56'32.68" W 1348.65(ft)

ALL LINEAR DIMENSIONS ARE LOCALIZED HORIZONTAL DISTANCES VERTICAL DATUM USED IS NAVD 88



Prepared in the Office of:  
 LOCATION & SURVEYS  
 DIVISION 1 FIELD OFFICE  
 1300 US HWY 64W  
 PLYMOUTH, NC 27962

2018 STANDARD SPECIFICATIONS

**RIGHT OF WAY DATE:**  
**JANUARY 8, 2020**

**LETTING DATE:**  
**MAY 19, 2020**

**PROFESSIONAL LAND SURVEYOR**



DocuSigned by:  
 Linwood T. Downs III  
 SIGNATURE: \_\_\_\_\_

Date: \_\_\_\_\_

\$\$\$\$\$ SYSTEM \$\$\$\$\$\$  
 \$\$\$ DDN \$\$\$  
 \$\$\$ USERNAME \$\$\$