

STATE OF NORTH CAROLINA
DIVISION OF HIGHWAYS

TRANSPORTATION MANAGEMENT PLAN

IREDELL COUNTY

INDEX OF SHEETS

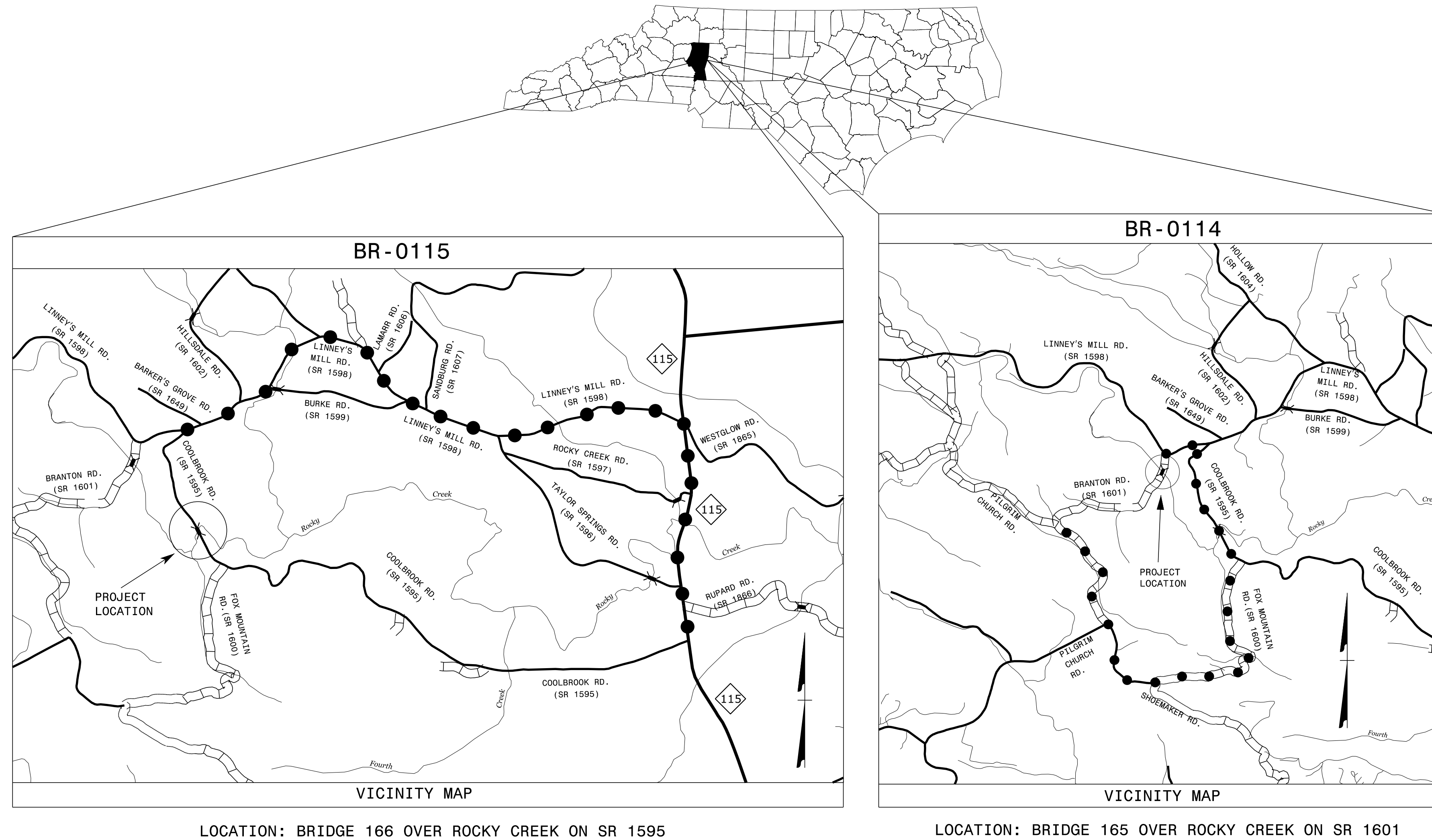
SHEET NO.	TITLE
TMP-1	TITLE SHEET, VICINITY MAP, AND INDEX OF SHEETS
TMP-1A	LIST OF APPLICABLE ROADWAY STANDARD DRAWINGS, AND LEGEND
TMP-1B	TRANSPORTATION OPERATIONS PLAN: (MANAGEMENT STRATEGIES, GENERAL NOTES)
TMP-2	SPECIAL SIGN DESIGNS
TMP-3	BR-0115 PHASING
TMP-4	BR-0115 OFFSITE DETOUR AND ROAD CLOSURE
TMP-5	BR-0114 PHASING
TMP-6	BR-0114 OFFSITE DETOUR AND ROAD CLOSURE

SHEET NO.

TMP-1

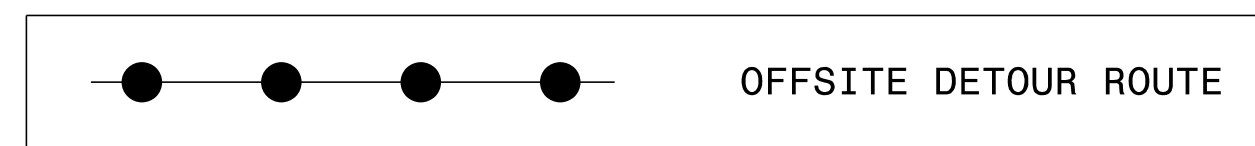
BR-0115/BR-0114

TIP PROJECT:




LOCATION: BRIDGE 166 OVER ROCKY CREEK ON SR 1595

LOCATION: BRIDGE 165 OVER ROCKY CREEK ON SR 1601



11/5/2020 C:\Users\macklilu\Desktop\BR-0115 - Copy\BR-0115_0114_TC_TMP-1.dgn User:macklilu



PLANS PREPARED BY:

M. A. AKLILU

NCDOT CONTACTS:

DON PARKER, P.E.
PROJECT ENGINEER

KARMEN DAIS, P.E.
PROJECT DESIGN ENGINEER



DOCUMENT NOT CONSIDERED FINAL
UNLESS ALL SIGNATURES COMPLETED

APPROVED: 
2048280819410

DATE: 11/9/2020

SEAL

