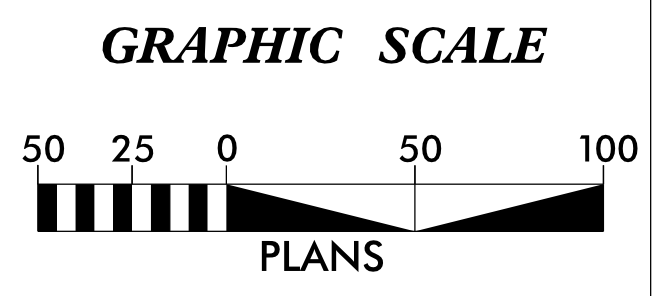
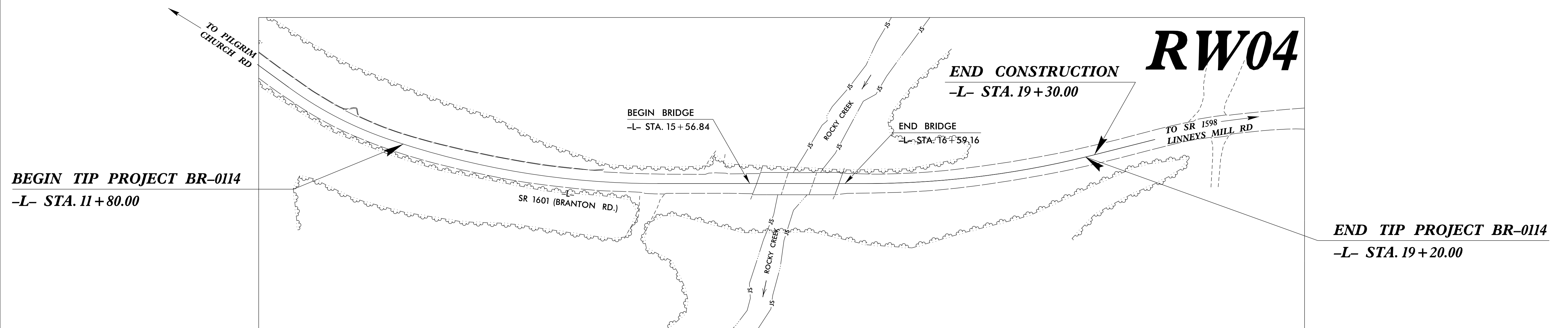
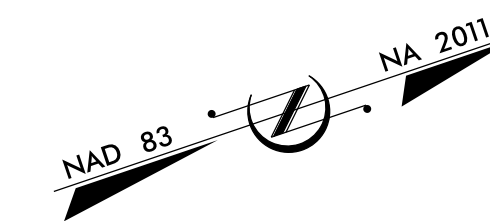


| | | | |
|-------|-----------------------------|-----------|--------------|
| STATE | STATE PROJECT REFERENCE NO. | SHEET NO. | TOTAL SHEETS |
| N.C. | BR-0114 | RW01 | 5 |

STATE OF NORTH CAROLINA
 DIVISION OF HIGHWAYS
 SURVEY CONTROL, EXISTING CENTERLINES,
 RIGHT OF WAY, EASEMENTS AND PROPERTY TIES

IREDELL COUNTY

TIP PROJECT: BR-0114




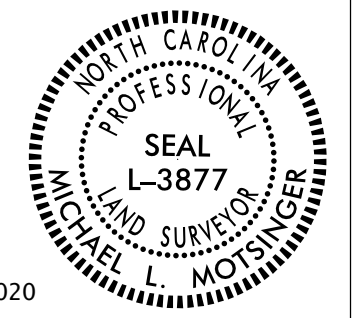
DATUM DESCRIPTION
 THE LOCALIZED COORDINATE SYSTEM DEVELOPED FOR THIS PROJECT IS BASED ON THE STATE PLANE COORDINATES ESTABLISHED BY NCDOT FOR MONUMENT "BR0114-1" WITH NAD 83/NA 2011 STATE PLANE GRID COORDINATES OF NORTHING: 831,985.245(ft) EASTING: 1,405,618.337(ft) ELEVATION: 1,091.878(ft)
 THE AVERAGE COMBINED GRID FACTOR USED ON THIS PROJECT (GROUND TO GRID) IS: 0.999915166
 THE N.C. LAMBERT GRID BEARING AND LOCALIZED HORIZONTAL GROUND DISTANCE FROM "BR0114-1" TO -L- STATION 10+00.00 IS S 31°51'72" W 643.19(ft)
 ALL LINEAR DIMENSIONS ARE LOCALIZED HORIZONTAL DISTANCES VERTICAL DATUM USED IS NAVD 88

Prepared in the Office of:

2018 STANDARD SPECIFICATIONS
RIGHT OF WAY DATE: November 27, 2019
LETTING DATE: July 21, 2020

PROFESSIONAL LAND SURVEYOR

DocuSigned by:
 Michael L. Molsinger
 FDB8FE70E23C40E...
 SIGNATURE: _____ Date: 3/31/2020



\$\$\$\$\$SYTIME\$\$\$\$\$
 \$\$\$\$\$\$DGN\$\$\$\$\$
 \$\$\$\$\$\$USERNAME\$\$\$\$\$