

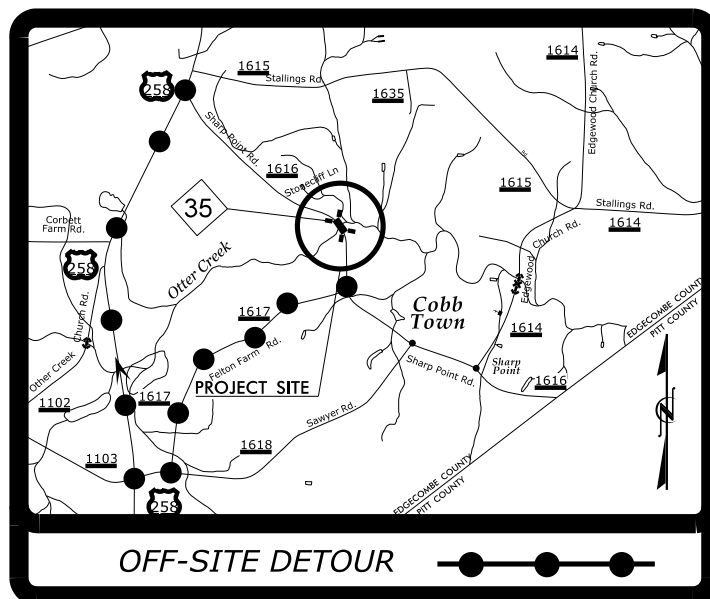
09.08/99

STATE OF NORTH CAROLINA
DIVISION OF HIGHWAYS

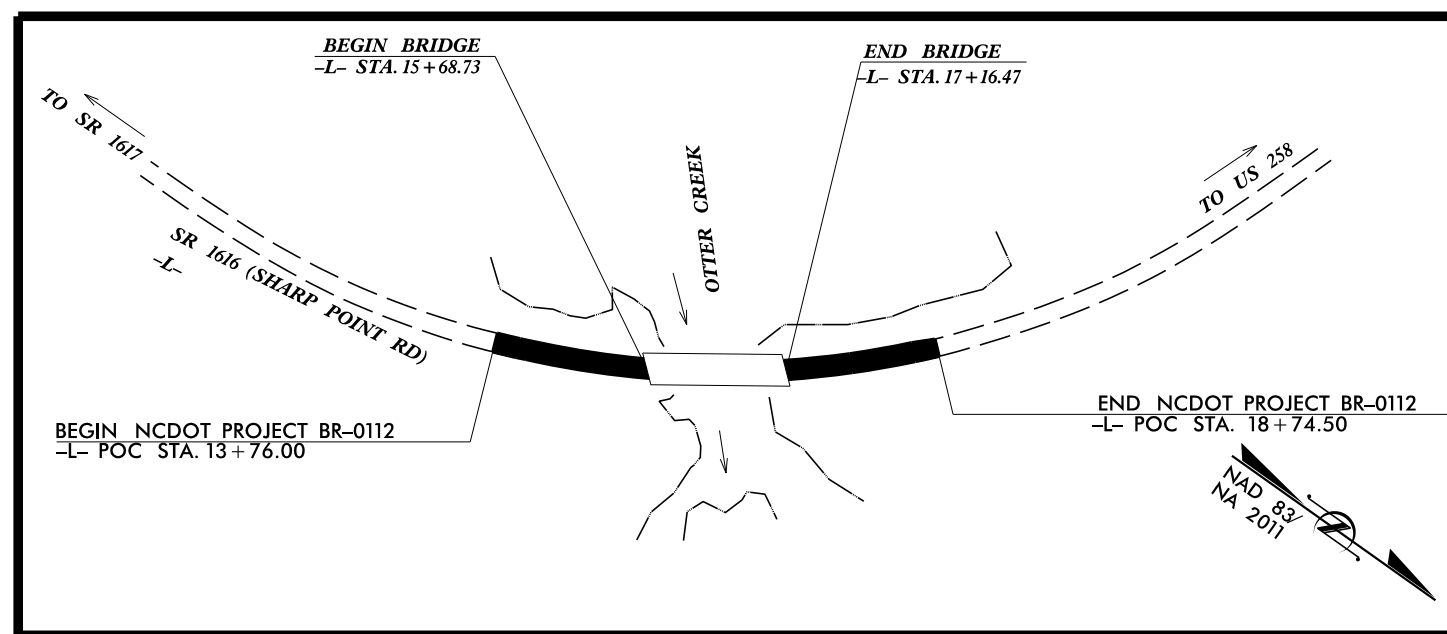
EDGECOMBE COUNTY

LOCATION: BRIDGE NO. 320035 OVER OTTER CREEK
ON SR 1616 (SHARP POINT RD.)

TYPE OF WORK: GRADING, DRAINAGE, PAVING & STRUCTURE



STRUCTURE PLANS



STATE	STATE PROJECT REFERENCE NO.	SHEET NO.	TOTAL SHEETS
N.C.	BR-0112		
STATE PROJ. NO.	F.A. PROJ. NO.	DESCRIPTION	
48821.1.1		PE	
48821.2.1		ROW, UTIL.	
48821.3.1	2020001	CONST.	

WETHERILL ENGINEERING
1223 Jones Franklin Rd.
Raleigh, N.C. 27606
License No. F-0377
Bus: 919 851 8077
Fax: 919 851 8107

TRANSPORTATION PLANNING/DESIGN - BRIDGE/STRUCTURE DESIGN
CIVIL/SITE DESIGN - GIS/GPS - CONSTRUCTION OBSERVATION

BRIDGE #320035

PROJECT: BR-0112

CONTRACT: C204539

DOCUMENT NOT CONSIDERED FINAL
UNLESS ALL SIGNATURES COMPLETED

DESIGN DATA
ADT 2020 = 340


T = 6 % *
V = 55 MPH
* (TTST = 3% +
DUAL = 3%)
FUNC CLASS =
RURAL LOCAL
SUBREGIONAL TIER

PROJECT LENGTH	
LENGTH ROADWAY PROJECT BR-0112 =	0.066 MILES
LENGTH STRUCTURE PROJECT BR-0112 =	0.028 MILES
TOTAL LENGTH PROJECT BR-0112 =	0.094 MILES
NCDOT CONTACT: <u>DAVID STUTTS, PE</u> PROJECT ENGINEER - PEP/PROGRAM MGT.	

Prepared for:
**DIVISION OF HIGHWAYS
STRUCTURES MANAGEMENT UNIT**
1000 BIRCH RIDGE DRIVE RALEIGH NC, 27610

2018 STANDARD SPECIFICATIONS	<u>EDWARD G. WETHERILL, PE</u> PROJECT ENGINEER
LETTING DATE: DECEMBER 15, 2020	<u>JOHN A. DILWORTH, PE</u> PROJECT DESIGN ENGINEER

Blank space for additional notes or signatures.



10/7/2020 2:33:05 PM
F:\2019\19105.01-BR-0112-Structures\DGN\BR0112_STR_TSH.dgn