

09/20/2019

See Sheet 1-A For Index of Sheets  
 See Sheet 1-B For Conventional Symbols  
 See Sheet 1C-1 TO 1C-2 For Survey Control Sheets

STATE OF NORTH CAROLINA  
 DIVISION OF HIGHWAYS

T.I.P. NO.	SHEET NO.
BR-0112	UC-1

**WETHERILL ENGINEERING**  
 1223 Jones Franklin Rd.  
 Raleigh, N.C. 27606  
 License No. F-0377  
 Bus: 919 851 8077  
 Fax: 919 851 8107

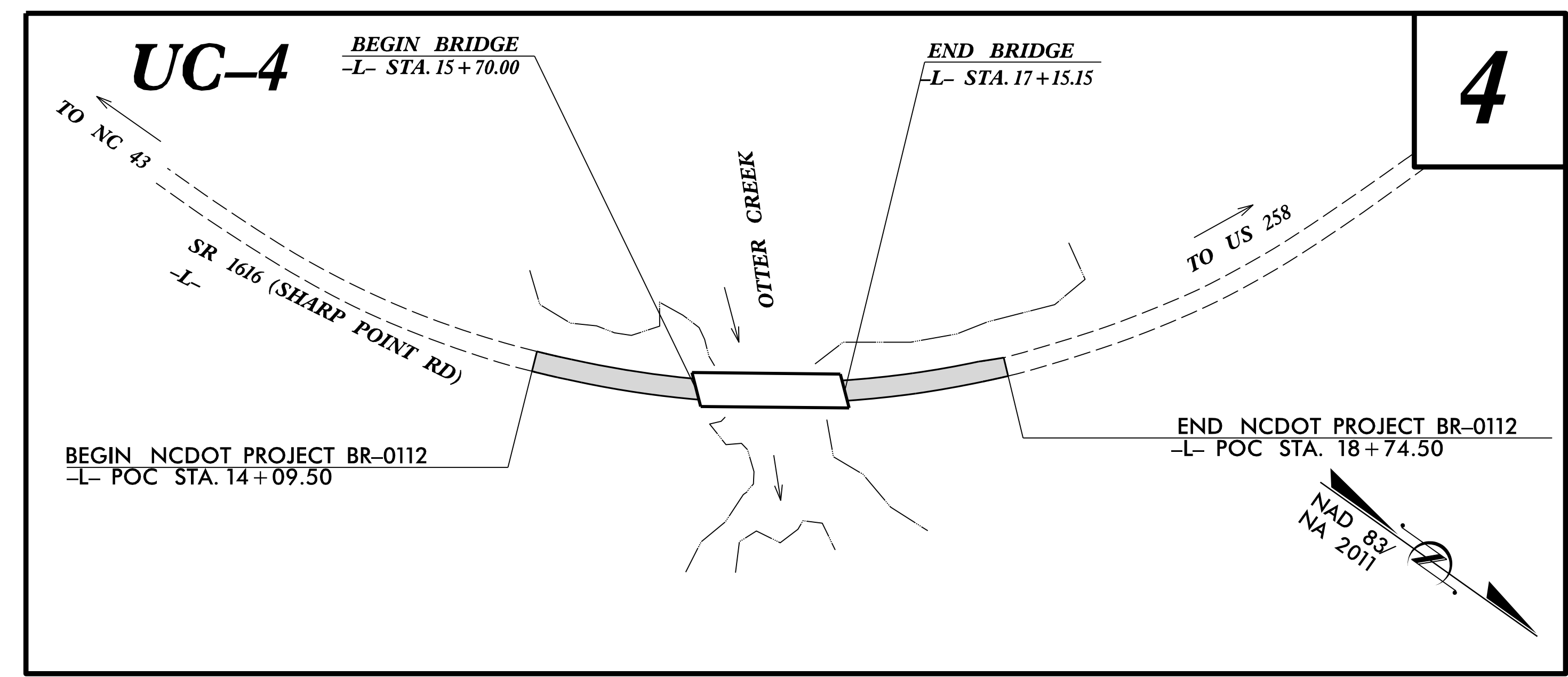
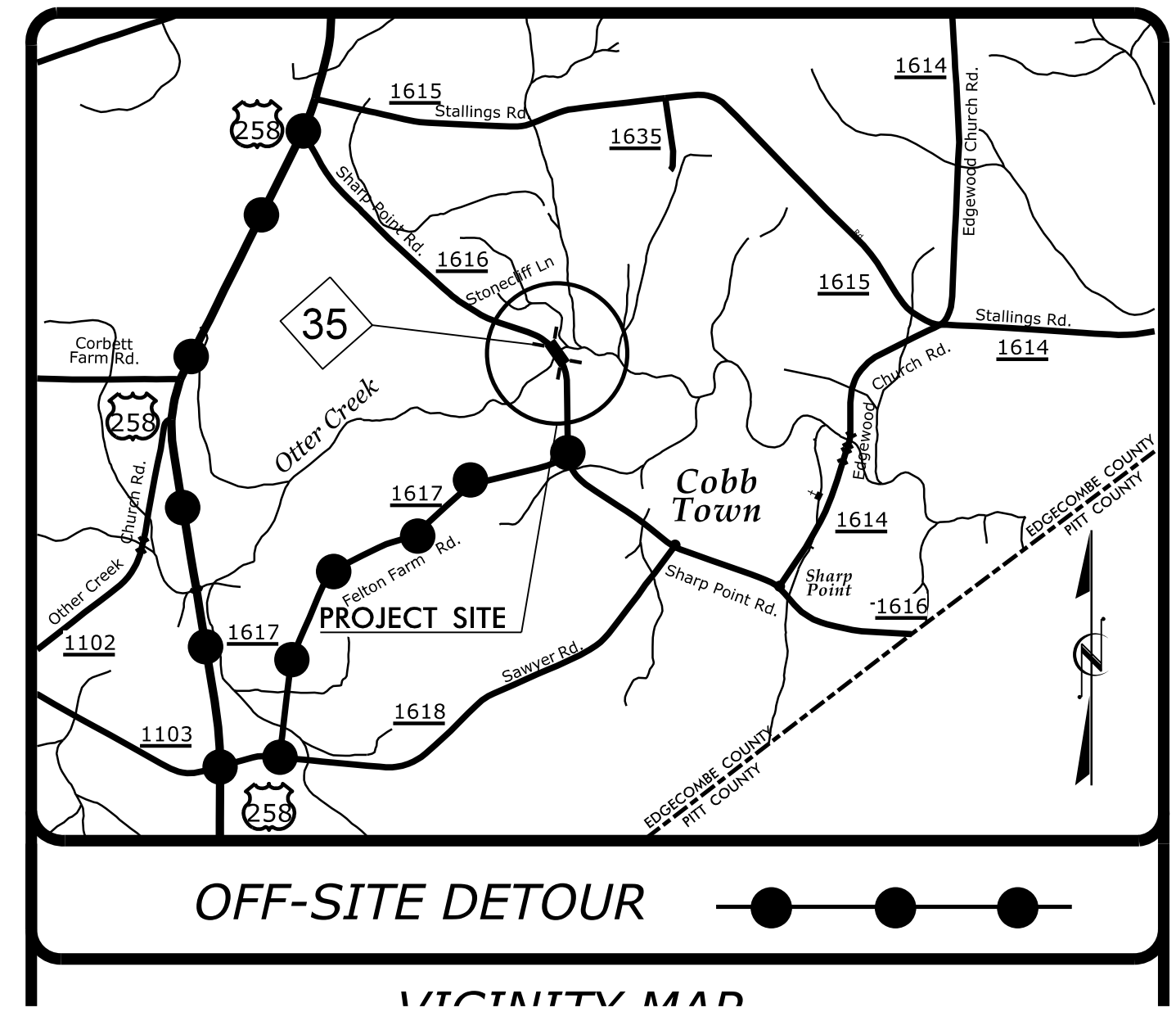
TRANSPORTATION PLANNING/DESIGN - BRIDGE/STRUCTURE DESIGN  
 CIVIL/SITE DESIGN - GIS/GPS - CONSTRUCTION OBSERVATION

**UTILITY CONSTRUCTION PLANS**  
**EDGECOMBE COUNTY**

LOCATION: BRIDGE NO. 320035 OVER OTTER CREEK  
 ON SR 1616 (SHARP POINT RD.)

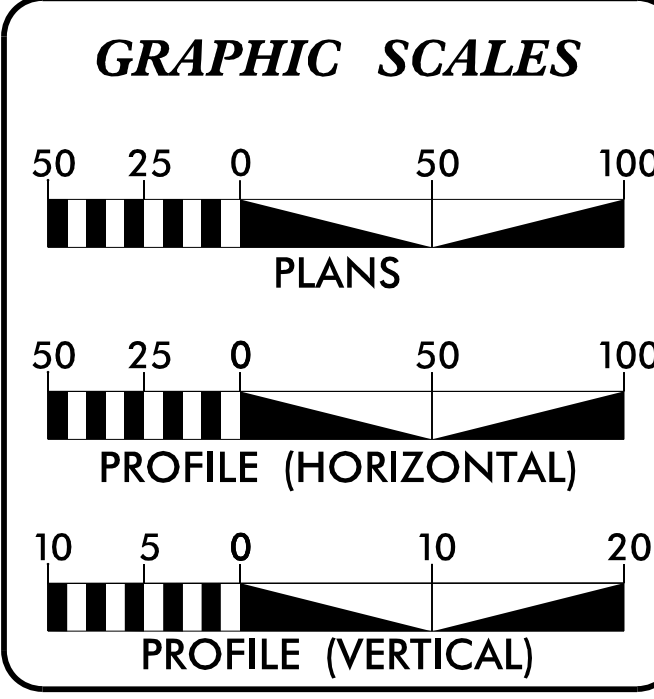
TYPE OF WORK: RELOCATION OF WATER LINE

**PROJECT: BR-0112**



DOCUMENT NOT CONSIDERED FINAL  
 UNTIL ALL SIGNATURES ARE COMPLETED

**CONTRACT:**



**INDEX OF SHEETS**

SHEET NO.	DESCRIPTION
UC-1	TITLE SHEET
UC-2	SYMBOLGY SHEET
UC-3	GENERAL NOTES SHEET
UC-3A THRU UC-3B	DETAIL SHEETS
UC-4	PLAN & PROFILE SHEET

**WATER AND SEWER OWNERS ON PROJECT**

(1) EDGECOMBE COUNTY (WATER)

PREPARED IN THE OFFICE OF:

**WETHERILL ENGINEERING**  
 1223 Jones Franklin Rd.  
 Raleigh, N.C. 27606  
 License No. F-0377  
 Bus: 919 851 8077  
 Fax: 919 851 8107

TRANSPORTATION PLANNING/DESIGN - BRIDGE/STRUCTURE DESIGN  
 CIVIL/SITE DESIGN - GIS/GPS - CONSTRUCTION OBSERVATION

**EDWARD G. WETHERILL, PE** UTILITY ENGINEER  
**SCOTT L. KENNEDY** UTILITY DESIGN ENGINEER  
**JOHN D. SCHRINER, PLS** PROJECT UTILITY COORDINATOR

SEAL

DocuSigned by:  
 Edward G. Wetherill  
 680735E8E8

4/7/2020  
 UTILITY CONSTRUCTION PLANS ONLY

**DIVISION OF HIGHWAYS UTILITIES UNIT**  
 1555 MAIL SERVICES CENTER  
 RALEIGH NC 27699-1555  
 PHONE (919) 707-6690  
 FAX (919) 250-4151

**Nabil Hamdan** UTILITIES REGIONAL ENGINEER  
**Kifah A. Kamil** UTILITIES ENGINEER  
**Kyle Pleasant** UTILITIES AREA COORDINATOR  
**Larry James** UTILITIES COORDINATOR

4/7/2020  
 I:\UC\Proj\BR-0112\uc\_1\SH.dgn  
 USER:skennedy